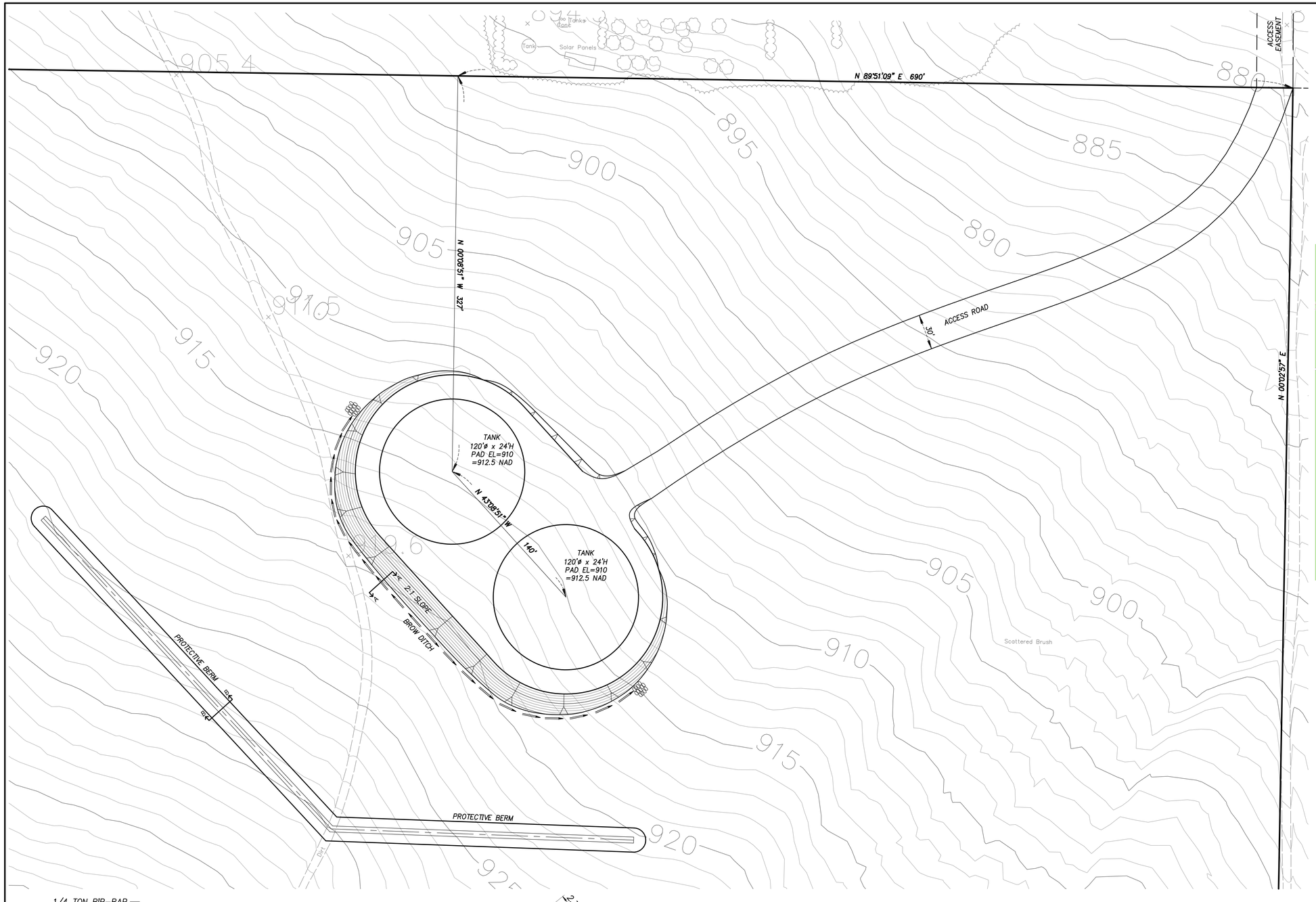

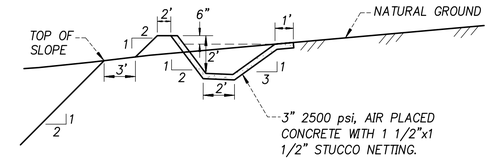

TYPICAL SECTION BROW DITCH SECTION A–A

NO SCALE

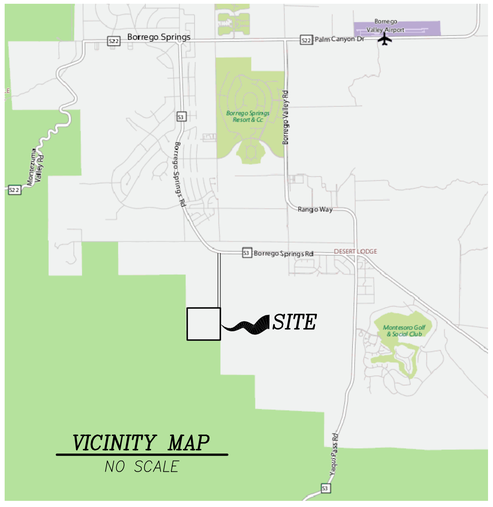

VICINITY MAP

NO SCALE

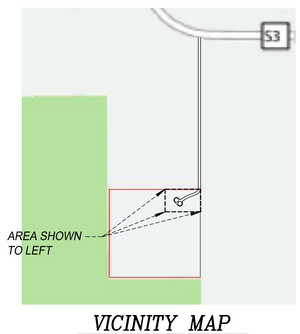

VICINITY MAP

NO SCALE

CONSTRUCTION SHALL CONFORM WITH THE STANDARD SPECIFICATIONS FOR PUBLIC WORKS FOR THE COUNTY OF SAN DIEGO

TOPOGRAPHY BASED ON MON. BOR 15
ELEV.=687.53 USC&GS DATUM

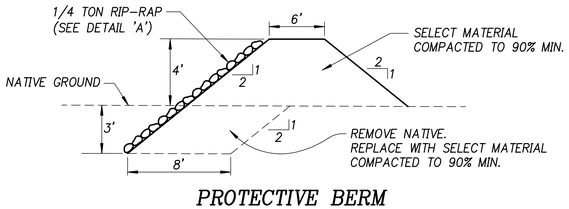

PROTECTIVE BERM SECTION B–B

NO SCALE

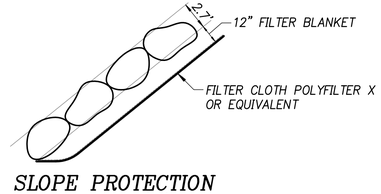

SLOPE PROTECTION DETAIL 'A'

REFER TO SEC. 200 OF THE STANDARD SPECIFICATIONS

NO SCALE

CONTOUR INTERVAL = 1'

SCALE 1" = 40'

40 20 0 40 80 120

N

REGISTERED PROFESSIONAL ENGINEER
RICHARD S. WILLIAMSON
No. 31000
EXP. 9-30-10
CIVIL
STATE OF CALIFORNIA

EARTHWORK QUANTITIES

EXCAVATION:	7,500 C.Y.
EMBANKMENT:	2,500 C.Y.
EXPORT:	5,000 C.Y.

SIGNATURE OF THESE PLANS IS NOT A COMMITMENT TO SERVE

REV.	DATE	DESCRIPTION	BY	APPD.

DRAWING REFERENCES:

-----	-----	-----	-----
-----	-----	-----	-----
-----	-----	-----	-----

DESIGN BY: ----- SCALE: -----
DRAWN BY: ----- CHECKED BY: -----

BORREGO WATER DISTRICT

PROPOSED WILCOX RESERVOIR 2–2,000,000 GALLON STEEL TANKS

DISTRICT ENGINEER — DATE — JOB NO. — ID: ----- ---

RCE# 31000 EXP 9/30/10 — SHEET 1 OF 1 — DRAWING NO. ----

PLANS VALID FOR ONE YEAR FROM SIGNATURE