N

DETAIL

TIE TO GPS STATION "11AAR"
NO SCALE

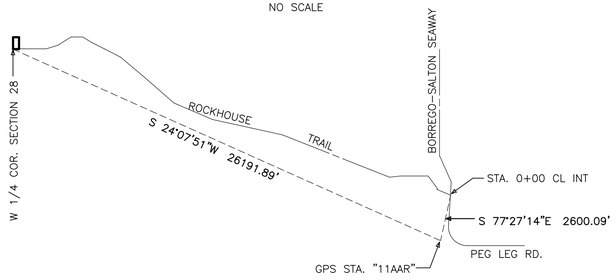

SE 1/4
SECTION 18
T. 10 S., R. 7 E., S.B.M.

APN 142-100-11

GUS DEDES

DOC. NO. 2006-0000615, REC. 1/03/06

MATCH LINE SH. 2

FOUND SET GRANITE STONE 9"x 8"x 6" WITH A CHISELED + IN TOP IN A MOUND OF STONE. 3/4" IP AND BEACHES AND PARKS BRASS CAP PER R. OF S. 6217 NOT FOUND.

18 | 17 — 19 | 20

2217.20'

STA. 10+28.84
CL INT. WITH SEC. LINE

N 43°06'27"E 44.71'

15' 15'

STA. 9+84.13 EC
S 46°53'33"E (R)

Δ=12°16'39" R=700.00' L=150.00'

N 89°13'01"E 2660.03'

442.83'

STA. 8+34.13 BC
S 34°36'55"E (R)

N 55°23'05"E 225.07'

AC PAVING

15' 15'

STA. 6+09.06 EC
S 34°36'55"E (R)

R=860.00' Δ=5°27'14" L=81.77

STA. 5+25.29 BC
S 40°04'09"E (R)

STA. 4+91.20 INT
WITH PROPERTY LINE

34.09'

81.61'

STA. 4+43.68 EC
S 40°04'09"E (R)

N 49°55'51"E 47.52'

439.43'

S 03°41'19"E 765.01'

325.58'

PROPOSED 30' EASEMENT

Δ=34°01'23" R=450.00' L=267.22'

STA. 1+76.46 BC
S 74°05'32"E (R)

15' 15'

AC PAVING

N 15°54'28"E 176.46'

STA. 0+00 INT

AC PAVING

2564.21'

FOUND 1" IP AND TAG MK'D "CO SD SURV" STA 18+74.28 EC PER CO FIELD BOOK R-1757

50' 50'

S 03°50'31"W (R)

S 03°50'31"W (R)
FOUND 1" IP AND TAG MK'D "CO SD SURV" STA 60+71.03 BC PER CO FIELD BOOK R-1757

50' 50'

RS 1757

S 86°09'29"E 1632.72'

S 86°09'29"E 4196.92'

BORREGO – SALTON SEAWAY

NE 1/4
SECTION 19
T. 10 S., R. 7 E., S.B.M.

APN 142-140-21

SOVEREIGN STATE, LLC.

DOC. NO. 1997-0362004, REC. 7/30/97

SW 1/4
SECTION 18
T. 10 S., R. 7 E., S.B.M.

APN 142-100-18

N 89°11'17"E 2699.18'

S 1/4 CORNER SECTION 18
FOUND 3/4" IP AND BEACHES AND PARKS BRASS DISC MK'D "LS 2685" PER R. OF S. 6217 AND SHOWN ON R. OF S. 13839.

NW 1/4
SECTION 19
T. 10 S., R. 7 E., S.B.M.

APN 142-140-22

ANZA-BORREGO FOUNDATION

DOC. NO. 2004-0812112, REC. 8/26/04

NOTE: ALL BEARINGS, DISTANCES AND CURVE DATA SHOWN HEREON REFERS TO THE CENTERLINE OF THE PROPOSED 30' WIDE EASEMENT.

BASIS OF BEARINGS

THE BASIS OF BEARINGS FOR THIS SURVEY IS THE CALIFORNIA COORDINATE SYSTEM OF 1983, 1991.35 EPOCH, ZONE 6 GRID BEARING BETWEEN STATION BOR 12 AND STATION 11AAR, BOTH HAVING A CALIFORNIA COORDINATE VALUE OF FIRST ORDER ACCURACY OR BETTER, AS SAID STATIONS ARE PUBLISHED IN THE SAN DIEGO COUNTY HORIZONTAL CONTROL BOOK. I.E. S 35°38'23"W.

BASIS OF ELEVATIONS

THE BASIS OF ELEVATIONS FOR THIS SURVEY IS FIRST ORDER STATION 11AAR PER R. OF S. 16943. ELEVATION = 616.97.

THE COMBINED SCALE FACTOR AT STATION 11AAR IS 0.9999300.

NOTE: ALL DISTANCES SHOWN HEREON ARE GROUND DISTANCES.

TO OBTAIN GRID DISTANCES MULTIPLY THE GROUND DISTANCE BY 0.9999300.

ROCKHOUSE TRAIL ROAD ALIGNMENT FOR NORTH CLARK LAKE

LICENSED LAND SURVEYOR
BRIAN POLLET
NO. 4670
EXP. 9-30-11
STATE OF CALIFORNIA

BWDRTRD.CRD
BWDRT1.PL1

DATE: 9/22/10

40 0 40 80 120
GRAPHIC SCALE – FEET
SCALE: 1"=40'

R. 7 E.
R. 6 E.
13 | 18 — 24 | 19

FOUND 1 1/2" IP AND GLO BRASS DISC WITH SECTION MARKINGS PER R. OF S. 936 AND SHOWN ON R. OF S. 6217, 12435 AND 13839.

N

MATCH LINE SH. 3

N 26°43'56"W (R)
STA. 20+83.82 EC

15' 15'

R=430.00'
Δ=21°14'31"
L=159.42'

STA. 19+04.40 BC
N 47°58'27"W (R)

N 42°01'33"E 261.35'
DIRT ROAD

PROPOSED 30' EASEMENT

STA. 16+43.05 EC
N 47°58'27"W (R)

15' 15'
R=1500.00'
Δ=04°06'53"
L=107.72'

STA. 15+35.33 BC
N 52°05'20"W (R)

N 37°54'40"E 80.91'

STA. 14+54.42 EC
N 52°05'20"W (R)

STA. 13+93.35 BC
N 67°18'08"W (R)

DIRT ROAD

Δ=15°12'48"
R=230.00'
L=61.07'

N 22°41'52"E
71.74'

15' 15'

Δ=03°36'48"
R=1000.00'
L=63.07'

N 26°18'40"E 20.85'

AC PAVING

STA. 13+21.61 EC
S 67°18'08"E (R)

STA. 12+58.54 BC
S 63°41'20"E (R)

STA. 12+37.69 EC
S 63°41'20"E (R)

R=370.00'
Δ=16°47'47"
L=108.47'

N 43°06'27"E
100.35'

STA. 11+29.22 BC
S 46°53'33"E (R)

MATCH LINE SH. 1

STA. 10+28.84
CL INT. WITH SEC. LINE

FOUND SET GRANITE STONE 9"x 8"x 6" WITH A CHISELED + IN TOP IN A MOUND OF STONE. 3/4" IP AND BEACHES AND PARKS BRASS CAP PER R. OF S. 6217 NOT FOUND.

18 17
19 20

N 89°13'01"E 2660.03'
2217.20'

442.84'

S 1/4 CORNER SECTION 18
FOUND 3/4" IP AND BEACHES AND PARKS BRASS DISC MK'D "LS 2685" PER R. OF S. 6217 AND SHOWN ON R. OF S. 13839.

SE 1/4

SECTION 18

T. 10 S., R. 7 E., S.B.M.

APN 142-100-11

GUS DEDES

DOC. NO. 2006-0000615, REC. 1/03/06

NE 1/4

SECTION 19

T. 10 S., R. 7 E., S.B.M.

APN 142-140-21

SOVEREIGN STATE, LLC.

DOC. NO. 1997-0362004, REC. 7/30/97

ROCKHOUSE TRAIL ROAD ALIGNMENT FOR NORTH CLARK LAKE

LICENSED LAND SURVEYOR
BRIAN POLLEY
NO. 4670
EXP. 9-30-11
STATE OF CALIFORNIA

BWDRTRD.CRD
BWDRT2.PL1

DATE: 9/22/10

40 0 40 80 120
GRAPHIC SCALE – FEET
SCALE: 1"=40'

N

SE 1/4

SECTION 18

T. 10 S., R. 7 E., S.B.M.

APN 142-100-11

GUS DEDES

DOC. NO. 2006-0000615, REC. 1/03/06

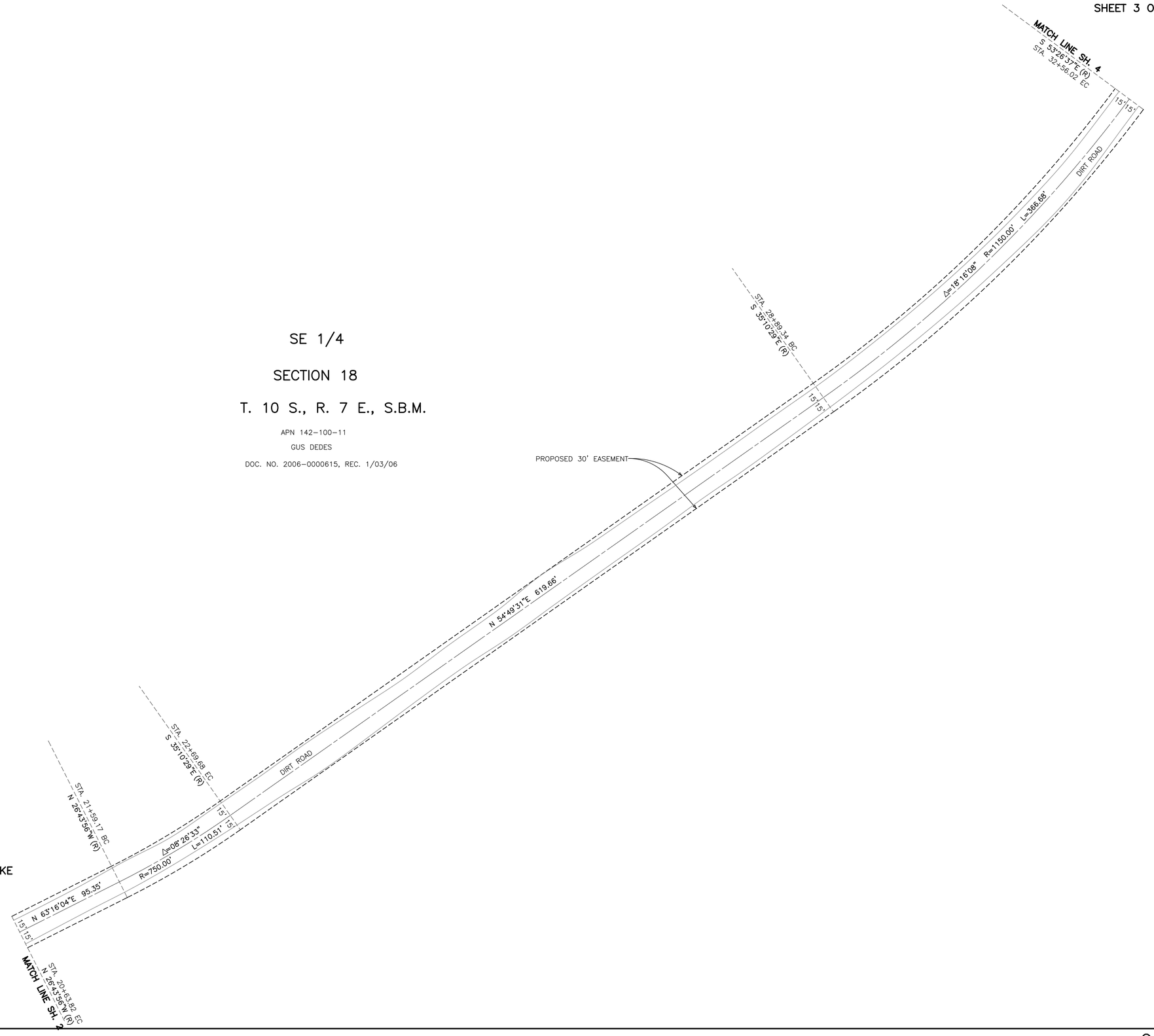

ROCKHOUSE TRAIL ROAD ALIGNMENT FOR NORTH CLARK LAKE

LICENSED LAND SURVEYOR
BRIAN POLLET
NO. 4670
EXP. 9-30-11
STATE OF CALIFORNIA

BWDRTRD.CRD
BWDRT3.PL1

DATE: 9/22/10

40 0 40 80 120

GRAPHIC SCALE – FEET SCALE: 1"=40'

NW 1/4
SECTION 17
T. 10 S., R. 7 E., S.B.M.

APN 142-100-09
SOVEREIGN STATE, LLC.
DOC. NO. 1997-0362004, REC. 7/30/97

SW 1/4
SECTION 17
T. 10 S., R. 7 E., S.B.M.

APN 142-100-09
SOVEREIGN STATE, LLC.
DOC. NO. 1997-0362004, REC. 7/30/97

SE 1/4, SW 1/4
SECTION 18
T. 10 S., R. 7 E., S.B.M.

APN 142-100-16

SE 1/4
SECTION 18
T. 10 S., R. 7 E., S.B.M.

APN 142-100-11
GUS DEDES
DOC. NO. 2006-0000615, REC. 1/03/06

MATCH LINE SH. 5
STA. 46+61.08 BC
S 72°58'50"E (R)

DIRT ROAD
N 17°01'10"E 140.74'
15' 15'
Δ=04°37'49" R=1800.00' L=145.47'
47.53'
83.63'

STA. 45+20.34 EC
N 72°58'50"W (R)

STA. 43+74.87 BC
N 77°36'39"W (R)

STA. 43+27.34 INT WITH SEC. LINE

S 00°27'09"W 2641.27'

MONUMENT DESTROYED
POSITION ESTABLISHED BY RETACEMENT
OF R. OF S. 16185.

E 1/4 CORNER SECTION 18
FOUND 3/4" IP AND BEACHES
AND PARKS BRASS DISC MK'D
"LS 2685" PER R. OF S. 6217
AND SHOWN ON R. OF S. 13839.

147.84'
N 12°23'21"E 195.37'
Δ=04°59'21" R=1000.00' L=87.08'
N 17°22'42"E 79.90'

STA. 41+79.50 EC
S 77°36'39"E (R)

STA. 40+92.42 BC
S 72°37'18"E (R)

STA. 40+12.52 EC
S 72°37'18"E (R)

DIRT ROAD
Δ=23°11'23" R=480.00' L=194.27'
N 40°34'05"E 86.39'
15' 15'

STA. 38+18.25 BC
S 49°25'55"E (R)

STA. 37+31.86 EC
S 49°25'55"E (R)

PROPOSED 30' EASEMENT
Δ=06°39'10" R=1800.00' L=209.00'
N 47°13'15"E 47.45'

STA. 35+22.86 BC
S 42°46'45"E (R)

STA. 34+75.41 EC
N 42°46'45"W (R)

Δ=10°39'52" R=800.00' L=148.90'
15' 15'
N 36°33'23"E 70.49'

STA. 33+26.51 BC
N 53°26'37"W (R)

STA. 32+56.02 EC
S 53°26'37"E (R)

MATCH LINE SH. 3

S 01°51'59"E 2449.20'
2365.57'

FOUND SET GRANITE STONE 9"x 8"x 6"
WITH A CHISELED + IN TOP IN A
MOUND OF STONE. 3/4" IP AND BEACHES
AND PARKS BRASS CAP PER R. OF S. 6217
NOT FOUND.

7 8 17 18
18 19 17 20

ROCKHOUSE TRAIL ROAD ALIGNMENT FOR NORTH CLARK LAKE

LICENSED LAND SURVEYOR
BRIAN POLLEY
NO. 4670
EXP. 9-30-11
STATE OF CALIFORNIA

BWDRTRD.CRD
BWDRT4.PL1

DATE: 9/22/10

40 0 40 80 120
GRAPHIC SCALE – FEET
SCALE: 1"=40'

N

NW 1/4

SECTION 17

T. 10 S., R. 7 E., S.B.M.

APN 142-100-09

SOVEREIGN STATE, LLC.

DOC. NO. 1997-0362004, REC. 7/30/97

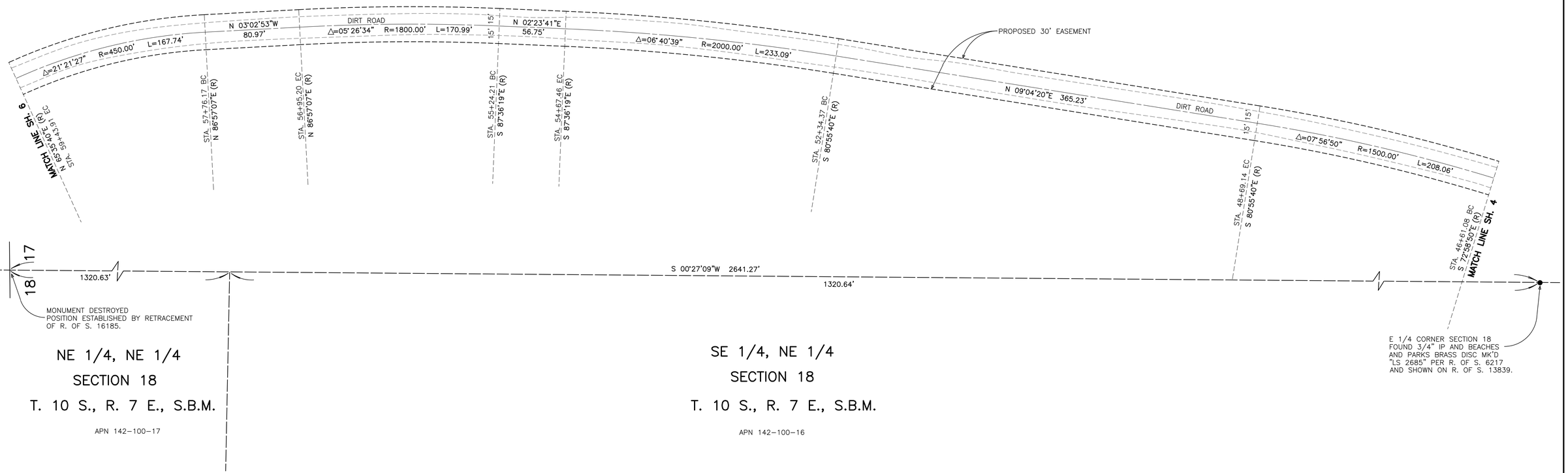

NE 1/4, NE 1/4

SECTION 18

T. 10 S., R. 7 E., S.B.M.

APN 142-100-17

SE 1/4, NE 1/4

SECTION 18

T. 10 S., R. 7 E., S.B.M.

APN 142-100-16

ROCKHOUSE TRAIL ROAD ALIGNMENT FOR NORTH CLARK LAKE

LICENSED LAND SURVEYOR
BRIAN POLLEY
NO. 4670
EXP. 9-30-11
STATE OF CALIFORNIA

BWDRTRD.CRD
BWDRT5.PL1

DATE: 9/22/10

40 0 40 80 120

GRAPHIC SCALE - FEET SCALE: 1"=40'

N

S 1/2, SW 1/4
SECTION 8
T. 10 S., R. 7 E.,
S.B.M.

N 1/4 CORNER SECTION 17
FOUND 3/4" IP AND BEACHES
AND PARKS BRASS DISC MK'D
"LS 2685" PER R. OF S. 6217.

APN 142-050-28

DOROTHY JEMAL, TRUSTEE OF
THE JILLIAN M. & CHRISTINA R.
VAVLITIS SUPPORT TRUST

DOC. NO. 1992-0186566, REC. 4/1/92

S 89°07'07"E 2666.97'
2616.58'

MATCH LINE SH. 7
STA. 71+14.11 INT
WITH SEC. LINE

NW 1/4
SECTION 17
T. 10 S., R. 7 E., S.B.M.

APN 142-100-09
SOVEREIGN STATE, LLC.
DOC. NO. 1997-0362004, REC. 7/30/97

N 14°39'48"W 220.46'
DIRT ROAD
15' 15'
△=25°32'32" R=420.00' L=187.23'
N 10°52'44"E 194.23'
STA. 65+12.19 EC
N 79°07'16"W (R)
STA. 63+90.85 BC
N 84°54'52"W (R)
STA. 63+29.57 EC
N 84°54'52"W (R)
STA. 60+39.95 BC
S 65°35'40"W (R)
△=05°47'36"
R=1200.00'
L=121.34'
N 05°05'08"E
61.28'
DIRT ROAD
△=29°29'28"
R=450.00'
L=231.62'
N 24°24'20"W 154.04'
STA. 53+43.91 EC
N 65°35'40"E (R)
MATCH LINE SH. 5

W 1/4 CORNER SECTION 8
FOUND 3/4" IP AND PLUG
MK'D "RCE 18067" PER
R. OF S. 16185.

50.39'
8
17
7
18

STA. 69+36.42 BC
S 75°20'12"E (R)
STA. 67+06.42 BC
S 79°07'16"E (R)
PROPOSED 30' EASEMENT

S 00°24'47"W 2664.95'
S 00°27'09"W 2641.27'

MONUMENT DESTROYED
POSITION ESTABLISHED BY
RETRACEMENT OF R. OF S.
16185.

E 1/4 CORNER SECTION 18
FOUND 3/4" IP AND BEACHES
AND PARKS BRASS DISC MK'D
"LS 2685" PER R. OF S. 6217
AND SHOWN ON R. OF S. 13839.

S 1/2, S 1/2,
SE 1/4, SE 1/4
SECTION 7
T. 10 S., R. 7 E.,
S.B.M.

S 88°52'55"E 2639.11'

N 1/4 CORNER SECTION 18
FOUND 3/4" IP AND BEACHES
AND PARKS BRASS DISC MK'D
"LS 2685" PER R. OF S. 6217
AND SHOWN ON R. OF S. 13839,
R. OF S. 16185.

APN 142-050-14

STATE OF CALIFORNIA

DOC. NO. 1991-0032675, REC. 1/24/91

NE 1/4, NE 1/4
SECTION 18
T. 10 S., R. 7 E., S.B.M.

APN 142-100-17

ROCKHOUSE TRAIL ROAD ALIGNMENT FOR NORTH CLARK LAKE

LICENSED LAND SURVEYOR
BRIAN POLLEY
NO. 4670
EXP. 9-30-11
STATE OF CALIFORNIA

BWDRTRD.CRD
BWDRT6.PL1

DATE: 9/22/10

40 0 40 80 120
GRAPHIC SCALE - FEET
SCALE: 1"=40'

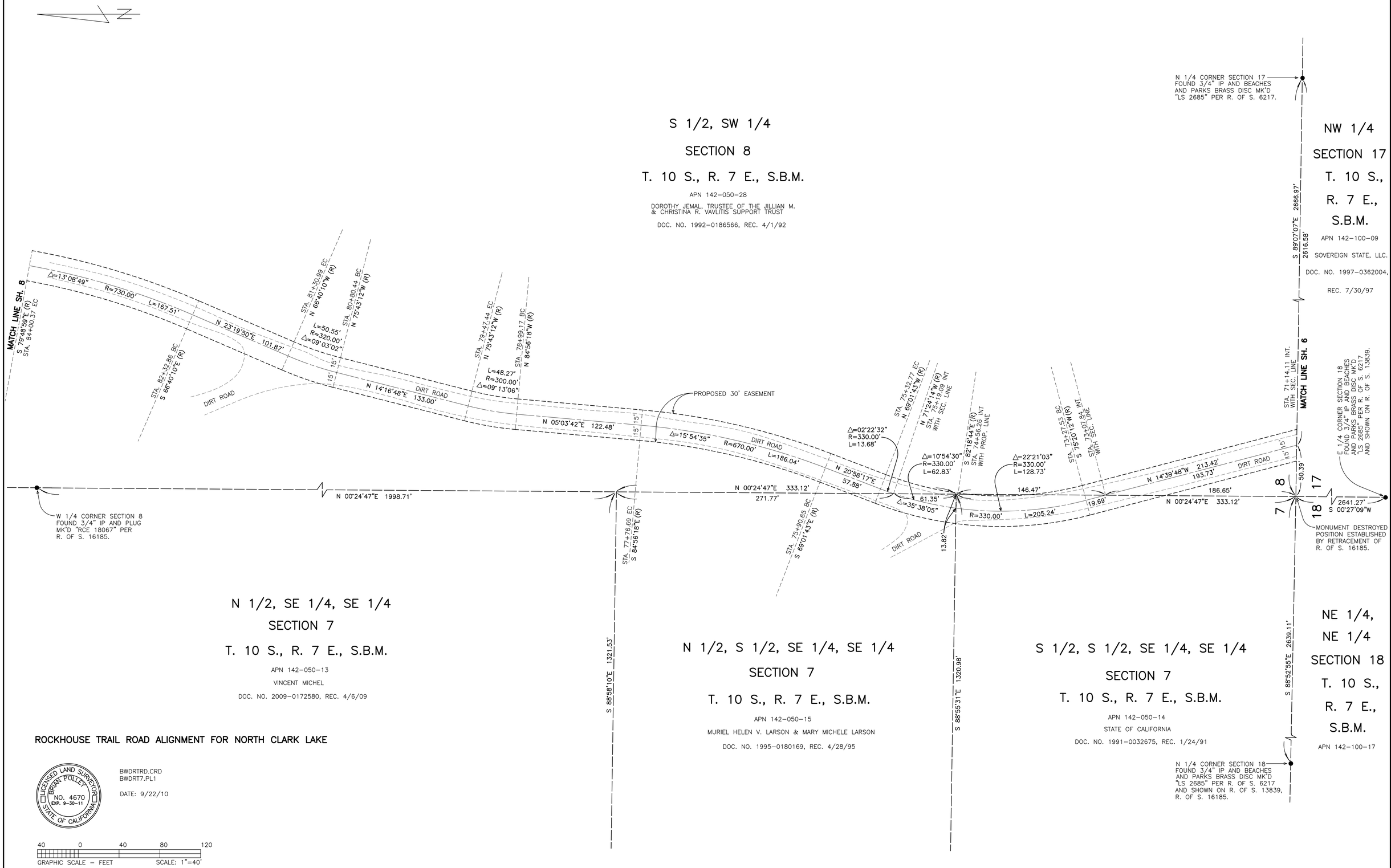
S 1/2, SW 1/4
SECTION 8
T. 10 S., R. 7 E., S.B.M.
APN 142-050-28
DOROTHY JEMAL, TRUSTEE OF THE JILLIAN M. & CHRISTINA R. VAVLITIS SUPPORT TRUST
DOC. NO. 1992-0186566, REC. 4/1/92
N 1/4 CORNER SECTION 17 FOUND 3/4" IP AND BEACHES AND PARKS BRASS DISC MK'D "LS 2685" PER R. OF S. 6217.
NW 1/4
SECTION 17
T. 10 S.,
R. 7 E.,
S.B.M.
APN 142-100-09
SOVEREIGN STATE, LLC.
DOC. NO. 1997-0362004,
REC. 7/30/97
S 89°07'07"E 2666.97'
2616.58'
MATCH LINE SH. 8
S 79°48'59"E (R)
STA. 84+00.37 EC
Δ=13°08'49"
R=730.00'
L=167.51'
N 23°19'50"E 101.87'
STA. 82+32.86 BC
S 66°40'10"E (R)
STA. 81+30.99 EC
N 66°40'10"W (R)
STA. 80+80.44 BC
N 75°43'12"W (R)
L=50.55'
R=320.00'
Δ=09°03'02"
STA. 79+47.44 EC
N 75°43'12"W (R)
STA. 78+99.17 BC
N 84°56'18"W (R)
L=48.27'
R=300.00'
Δ=09°13'06"
DIRT ROAD
N 14°16'48"E 133.00'
N 05°03'42"E 122.48'
PROPOSED 30' EASEMENT
Δ=15°54'35"
R=670.00'
L=186.04'
N 20°58'17"E
57.88'
Δ=02°22'32"
R=330.00'
L=13.68'
STA. 75+32.77 EC
N 69°01'43"W (R)
N 71°24'14"W (R)
STA. 75+19.09 INT
WITH SEC. LINE
Δ=10°54'30"
R=330.00'
L=62.83'
S 82°18'44"E (R)
STA. 74+56.26 INT
WITH PROP. LINE
Δ=22°21'03"
R=330.00'
L=128.73'
STA. 73+27.53 BC
S 75°20'12"W (R)
STA. 73+07.84 INT
WITH SEC. LINE
STA. 71+14.11 INT.
WITH SEC. LINE
MATCH LINE SH. 6
E 1/4 CORNER SECTION 18 FOUND 3/4" IP AND BEACHES AND PARKS BRASS DISC MK'D "LS 2685" PER R. OF S. 6217 AND SHOWN ON R. OF S. 13839.
N 14°39'48"W 213.42'
193.73'
186.65'
N 00°24'47"E 333.12'
50.39'
2641.27'
S 00°27'09"W
N 00°24'47"E 1998.71'
N 00°24'47"E 333.12'
271.77'
61.35'
Δ=35°38'05"
R=330.00'
L=205.24'
146.47'
19.69'
13.82'
W 1/4 CORNER SECTION 8 FOUND 3/4" IP AND PLUG MK'D "RCE 18067" PER R. OF S. 16185.
STA. 77+76.69 EC
S 84°56'18"E (R)
STA. 75+90.65 BC
S 69°01'43"E (R)
MONUMENT DESTROYED POSITION ESTABLISHED BY RETRACEMENT OF R. OF S. 16185.
N 1/2, SE 1/4, SE 1/4
SECTION 7
T. 10 S., R. 7 E., S.B.M.
APN 142-050-13
VINCENT MICHEL
DOC. NO. 2009-0172580, REC. 4/6/09
S 88°58'10"E 1321.53'
N 1/2, S 1/2, SE 1/4, SE 1/4
SECTION 7
T. 10 S., R. 7 E., S.B.M.
APN 142-050-15
MURIEL HELEN V. LARSON & MARY MICHELE LARSON
DOC. NO. 1995-0180169, REC. 4/28/95
S 88°55'31"E 1320.98'
S 1/2, S 1/2, SE 1/4, SE 1/4
SECTION 7
T. 10 S., R. 7 E., S.B.M.
APN 142-050-14
STATE OF CALIFORNIA
DOC. NO. 1991-0032675, REC. 1/24/91
S 88°52'55"E 2639.11'
NE 1/4,
NE 1/4
SECTION 18
T. 10 S.,
R. 7 E.,
S.B.M.
APN 142-100-17
N 1/4 CORNER SECTION 18 FOUND 3/4" IP AND BEACHES AND PARKS BRASS DISC MK'D "LS 2685" PER R. OF S. 6217 AND SHOWN ON R. OF S. 13839, R. OF S. 16185.
ROCKHOUSE TRAIL ROAD ALIGNMENT FOR NORTH CLARK LAKE
LICENSED LAND SURVEYOR
BRIAN POLLEY
NO. 4670
EXP. 9-30-11
STATE OF CALIFORNIA
BWDRTRD.CRD
BWDRT7.PL1
DATE: 9/22/10
40 0 40 80 120
GRAPHIC SCALE - FEET
SCALE: 1"=40'

N

N 1/2, SW 1/4

SECTION 8

T. 10 S., R. 7 E., S.B.M.

APN 142-050-29

RALPH S. HOFFMAN

DOC. NO. 1992-0045844, REC. 1/28/92

S 1/2, SW 1/4

SECTION 8

T. 10 S., R. 7 E., S.B.M.

APN 142-050-28

DOROTHY JEMAL, TRUSTEE OF THE JILLIAN M. & CHRISTINA R. VAVLITIS SUPPORT TRUST

DOC. NO. 1992-0186566, REC. 4/1/92

MATCH LINE SH. 9
S 74°08'48"E (R)
STA. 97+46.19 BC

STA. 96+90.66 EC
S 74°08'48"E (R)

N 15°51'12"E
55.53'

15' 15'

DIRT ROAD

△=05°55'38"
R=2000.00'
L=206.91'

STA. 94+83.75 BC
S 68°13'10"E (R)

N 21°46'50"E
45.04'

STA. 94+38.71 EC
N 68°13'10"W (R)

L=36.50'
R=345.75'
△=06°02'55"

STA. 94+02.21 PRC
S 74°16'05"E (R)

N 74°16'05"W (R)

△=10°48'44"
R=1040.00'
L=196.25'

STA. 92+05.96 BC
S 63°27'21"E (R)

15' 15'

DIRT ROAD

N 26°32'39"E 129.11'

STA. 90+76.85 EC
N 63°27'21"W (R)

R=1800.00'
△=02°42'01"
L=84.83'

STA. 89+92.02 BC
N 66°09'22"W (R)

N 23°50'38"E
62.60'

15' 15'

△=05°25'17"
R=1790.00'
L=169.37'

STA. 89+29.42 EC
S 66°09'22"E (R)

STA. 87+60.05 BC
S 60°44'05"E (R)

N 29°15'55"E
67.12'

STA. 86+92.93 EC
N 60°44'05"W (R)

PROPOSED 30' EASEMENT

△=19°04'54"
R=600.00'
L=199.82'

DIRT ROAD

91.40'
N 10°11'01"E 92.74'
15' 15'

STA. 84+93.11 BC
N 79°48'59"W (R)

S 89°50'44"E 2662.44'
2429.41'

STA. 84+91.77 INT
WITH PROP. LINE

233.03'

STA. 84+00.37 EC
S 79°48'59"E (R)
MATCH LINE SH. 7

ROCKHOUSE TRAIL ROAD ALIGNMENT FOR NORTH CLARK LAKE

LICENSED LAND SURVEYOR
BRIAN POLLEY
NO. 4670
EXP. 9-30-11
STATE OF CALIFORNIA

BWDRTRD.CRD
BWDRT8.PL1

DATE: 9/22/10

40 0 40 80 120
GRAPHIC SCALE - FEET SCALE: 1"=40'

FOUND CONCRETE MONUMENT AND BRASS DISC MK'D "LS 1880" PER R. OF S. 936 AND SHOWN ON R. OF S. 16185.

W 1/4 CORNER SECTION 8 FOUND 3/4" IP AND PLUG MK'D "RCE 18067" PER R. OF S. 16185.

MONUMENT DESTROYED POSITION ESTABLISHED BY RETRACEMENT OF R. OF S. 16185.

6 5 8 7

S 00°24'49"W 2666.43'

1332.47'
S 00°24'47"W 2664.95'

1332.48'

7 8 18 17

NE 1/4, SE 1/4 SECTION 7 T. 10 S., R. 7 E., S.B.M.

N

MATCH LINE SH. 10

STA. 111+18.75 BC
N 76°36'57"W (R)

N 13°23'03"E 83.13'

15'

15'

△=01°15'44" R=6000.00' L=132.17'

STA. 110+35.62 EC
S 76°36'57"E (R)

STA. 109+03.45 BC
S 75°21'13"E (R)

N 14°38'47"E 183.99'

DIRT ROAD

DIRT ROAD

L=41.38'

R=300.00'
△=07°54'08"

STA. 107+19.46 EC
N 75°21'13"W (R)

STA. 106+78.08 BC
N 83°15'21"W (R)

N 06°44'39"E 28.24'

△=05°04'55"
R=500.00'

L=44.35'

N 11°49'34"E
44.13'

STA. 106+49.84 EC
S 83°15'21"E (R)

STA. 106+05.49 BC
S 78°10'26"E (R)

STA. 105+61.36 EC
S 78°10'26"E (R)

△=04°55'02" R=2800.00' L=240.30'

STA. 103+21.06 BC
S 73°15'24"E (R)

15'

PROPOSED 30' EASEMENT

DIRT ROAD
N 16°44'36"E 244.32'

△=01°53'53"
R=4234.41'
L=140.28'

△=03°04'40" R=4234.41'

STA. 100+76.74 EC
N 73°15'24"W (R)

NW 1/4, SECTION 8

T. 10 S., R. 7 E., S.B.M.

APN 142-050-16

STATE OF CALIFORNIA

DOC. NO. 1991-0451878, REC. 9/4/91

CENTER 1/4 CORNER SECTION 8
NOTHING FOUND, POSITION ESTABLISHED
BY FOUND MONUMENTS

N 1/2, SW 1/4

SECTION 8

T. 10 S., R. 7 E., S.B.M.

APN 142-050-29

RALPH S. HOFFMAN

DOC. NO. 1992-0045844, REC. 1/28/92

1911.19'

N 89°25'30"E 2658.34'

N 73°09'17"W (R)
STA. 99+36.46 INT
WITH PROP. LINE

N 76°20'04"W (R)

△=01°10'47"
R=4234.41' L=87.18'

L=227.46'

15'

R=2700.00'
△=02°11'16" L=103.09'

STA. 98+49.28 PRC
S 76°20'04"E (R)

STA. 97+46.19 BC
S 74°08'48"E (R)

MATCH LINE SH. 8

747.15'

W 1/4 CORNER SECTION 8
FOUND 3/4" IP AND PLUG
MK'D "RCE 18067" PER
R. OF S. 16185.

ROCKHOUSE TRAIL ROAD ALIGNMENT FOR NORTH CLARK LAKE

LICENSED LAND SURVEYOR
BRIAN POLLEY
NO. 4670
EXP. 9-30-11
STATE OF CALIFORNIA

BWDRTRD.CRD
BWDRT9.PL1

DATE: 9/22/10

40 0 40 80 120
GRAPHIC SCALE – FEET
SCALE: 1"=40'

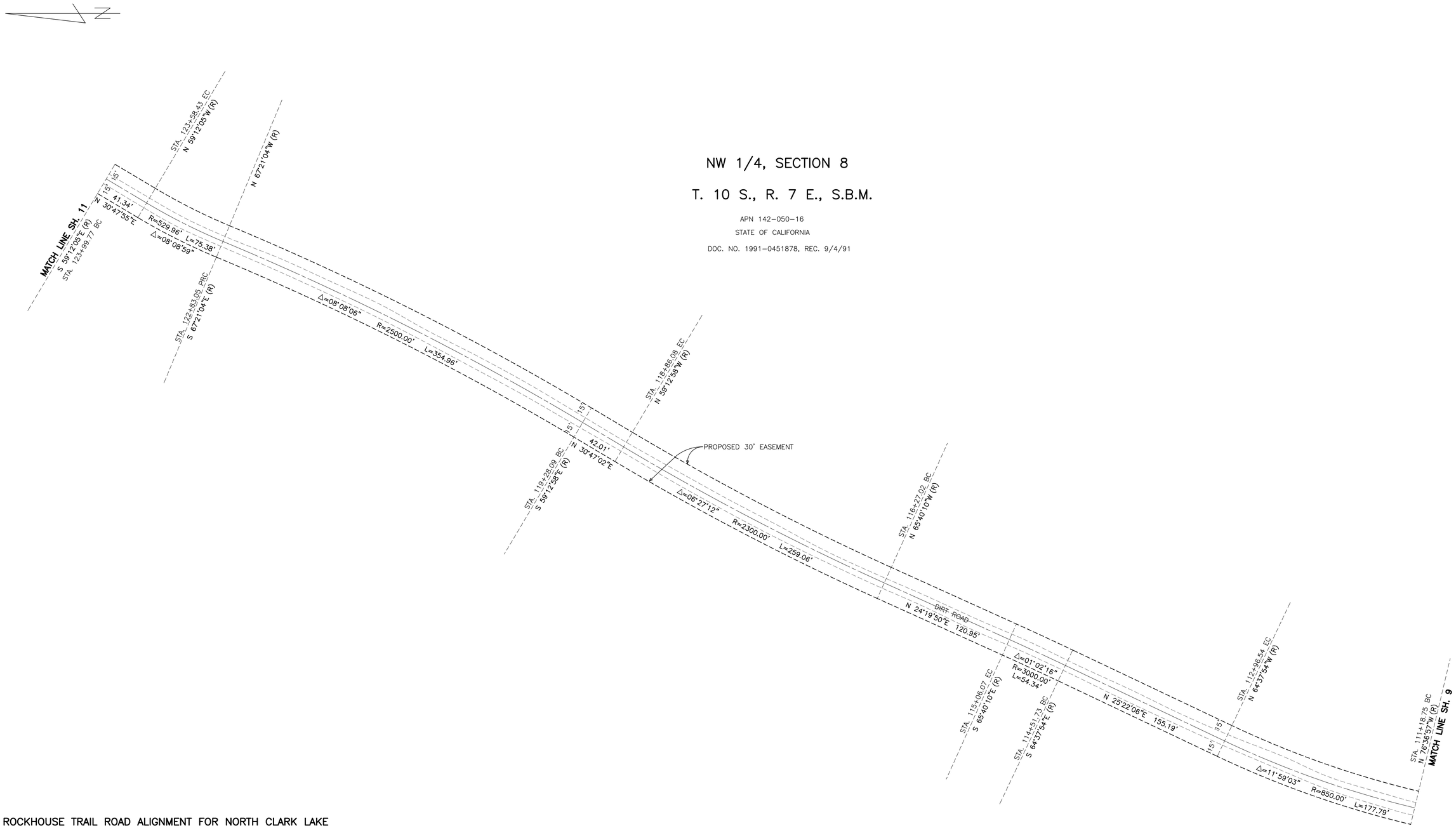

ROCKHOUSE TRAIL ROAD ALIGNMENT FOR NORTH CLARK LAKE

LICENSED LAND SURVEYOR
BRIAN POLLEY
NO. 4670
EXP. 9-30-11
STATE OF CALIFORNIA

BWDRTRD.CRD
BWDRT10.PL1

DATE: 9/23/10

40 0 40 80 120
GRAPHIC SCALE – FEET
SCALE: 1"=40'

N

MATCH LINE SH. 12

STA. 137+04.34 EC
N 75°29'40"W (R)

N 79°53'46"W (R)

STA. 136+49.05 PRC
S 79°53'46"E (R)

STA. 135+93.76 BC
S 75°32'30"E (R)

STA. 134+60.00 EC
S 75°32'30"E (R)

STA. 132+24.15 BC
S 71°40'51"E (R)

STA. 131+48.48 EC
N 71°40'51"W (R)

STA. 128+59.64 BC
N 76°24'33"W (R)

STA. 127+66.91 INT WITH SEC. LINE

△=04°24'06"
R=719.63'
L=55.29'

△=04°21'16"
R=727.44'
L=55.29'

N 14°27'30"E 133.76'

15'

15'

△=03°51'39"
R=3500.00'
L=235.85'

DIRT ROAD

N 18°19'09"E
75.67'

PROPOSED 30' EASEMENT

△=04°43'42"
R=3500.00'
L=288.84'

15'

15'

92.73'

961.38'

N 1/4 CORNER SECTION 8
FOUND CONCRETE MONUMENT
AND BRASS DISC MK'D
"LS 1880" PER ROS 936.

NW 1/4, SECTION 8

T. 10 S., R. 7 E., S.B.M.

APN 142-050-16

STATE OF CALIFORNIA

DOC. NO. 1991-0451878, REC. 9/4/91

174.93'

N 13°35'27"E 267.66'

DIRT ROAD

△=17°12'28"
R=640.00'
L=192.21'

15'

15'

STA. 125+91.98 EC
S 76°24'33"E (R)

STA. 123+99.77 BC
S 59°12'05"E (R)

MATCH LINE SH. 10

S 89°30'07"E 2649.36'

1687.98'

SECTION 5

T. 10 S., R. 7 E., S.B.M.

APN 142-010-11

STATE OF CALIFORNIA

DOC. NO. 79-0172652, REC. 4/27/79

6 5
7 8

FOUND CONCRETE MONUMENT
AND BRASS DISC MK'D
"LS 1880" PER ROS 936.

ROCKHOUSE TRAIL ROAD ALIGNMENT FOR NORTH CLARK LAKE

LICENSED LAND SURVEYOR
BRIAN POLLEY
NO. 4670
EXP. 9-30-11
STATE OF CALIFORNIA

BWDRTRD.CRD
BWDRT11.PL1

DATE: 9/23/10

40 0 40 80 120
GRAPHIC SCALE - FEET

SCALE: 1"=40'

SECTION 5

T. 10 S., R. 7 E., S.B.M.

APN 142-010-11

STATE OF CALIFORNIA

DOC. NO. 79-0172652, REC. 4/27/79

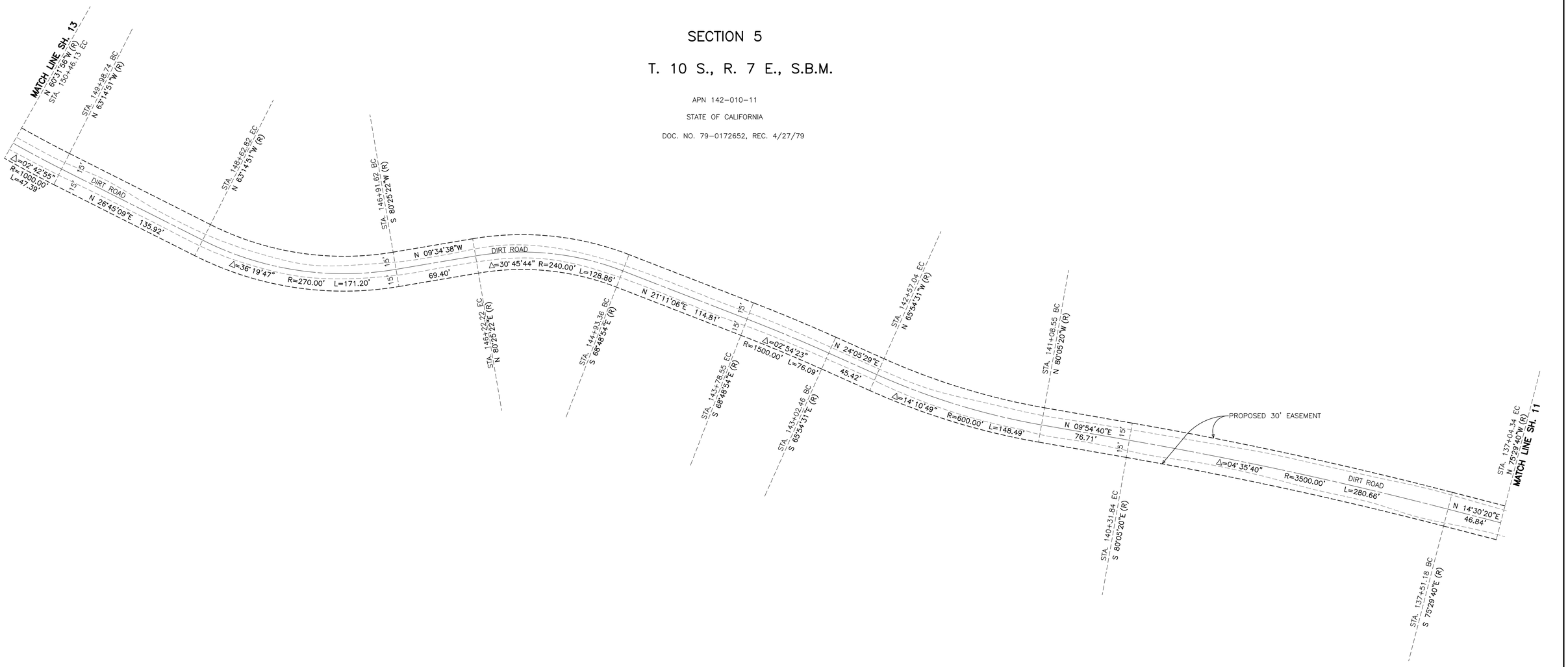

ROCKHOUSE TRAIL ROAD ALIGNMENT FOR NORTH CLARK LAKE

LICENSED LAND SURVEYOR
BRIAN POLLEY
NO. 4670
EXP. 9-30-11
STATE OF CALIFORNIA

BWDRTRD.CRD
BWDRT12.PL1

DATE: 9/23/10

40 0 40 80 120
GRAPHIC SCALE – FEET
SCALE: 1"=40'

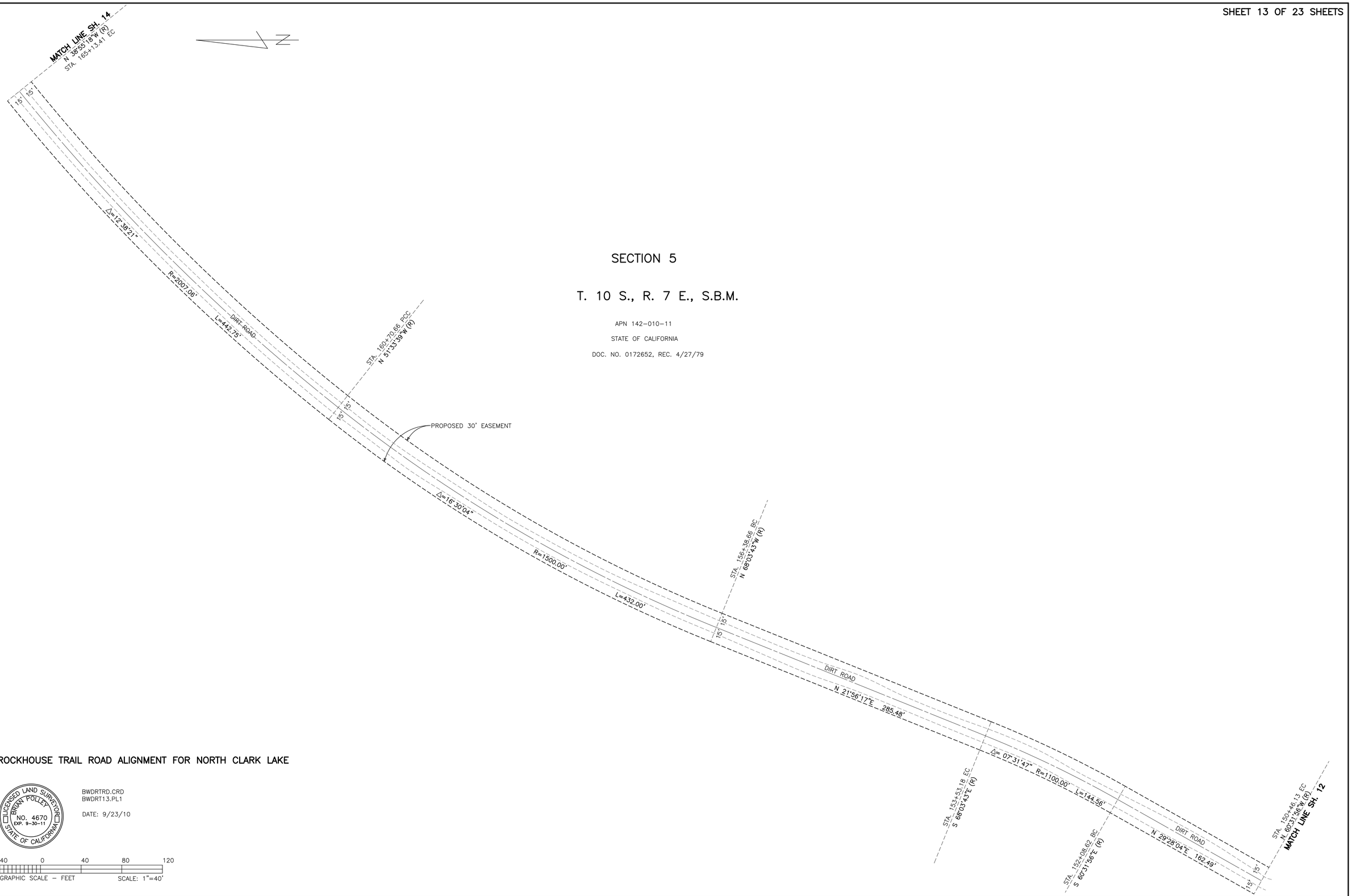

SECTION 5

T. 10 S., R. 7 E., S.B.M.

APN 142-010-11

STATE OF CALIFORNIA

DOC. NO. 0172652, REC. 4/27/79

ROCKHOUSE TRAIL ROAD ALIGNMENT FOR NORTH CLARK LAKE

LICENSED LAND SURVEYOR
BRIAN POLLEY
NO. 4670
EXP. 9-30-11
STATE OF CALIFORNIA

BWDRTRD.CRD
BWDRT13.PL1

DATE: 9/23/10

40 0 40 80 120
GRAPHIC SCALE – FEET

SCALE: 1"=40'

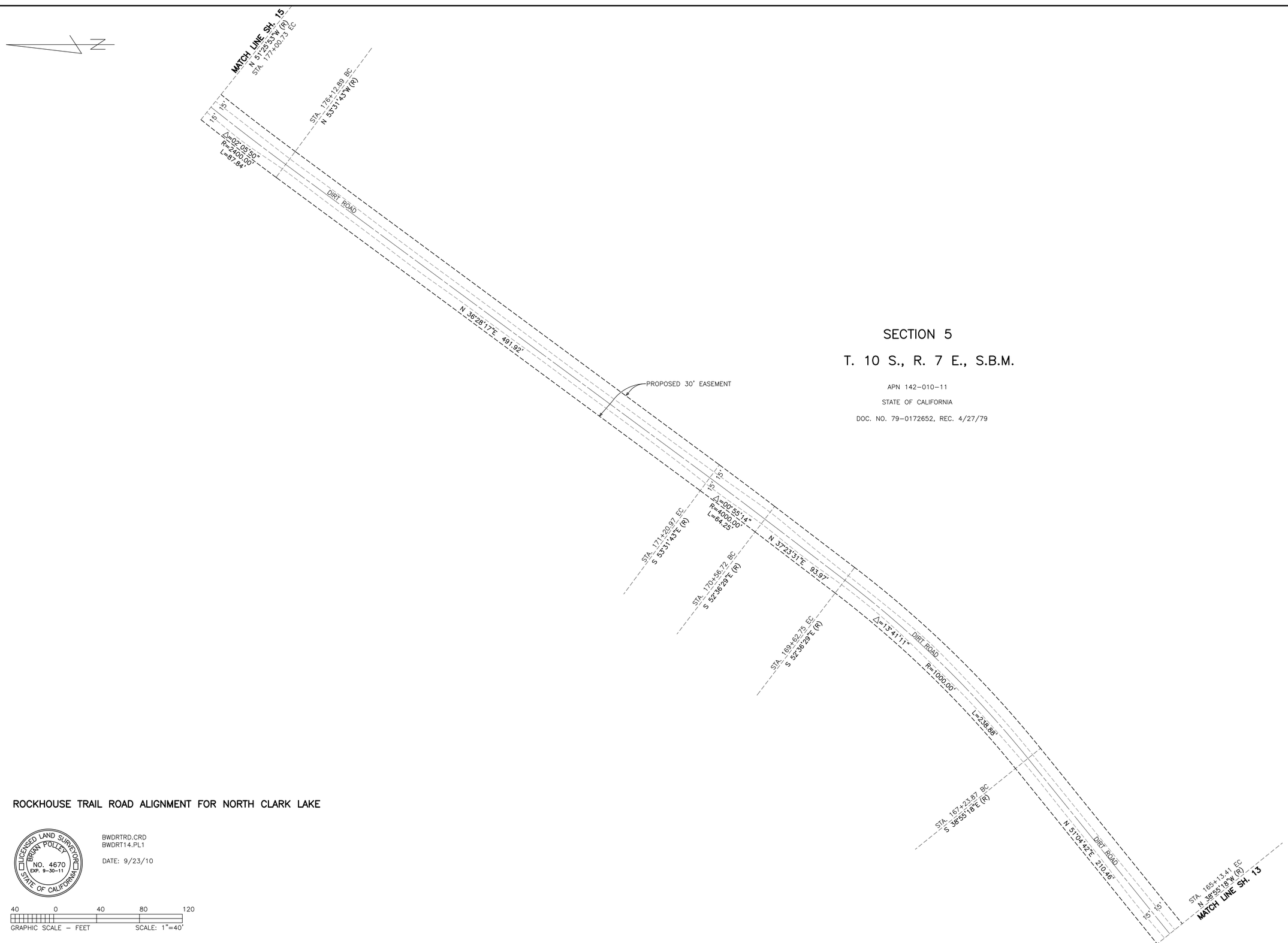

SECTION 5

T. 10 S., R. 7 E., S.B.M.

APN 142-010-11

STATE OF CALIFORNIA

DOC. NO. 79-0172652, REC. 4/27/79

ROCKHOUSE TRAIL ROAD ALIGNMENT FOR NORTH CLARK LAKE

LICENSED LAND SURVEYOR
BRIAN POLLEY
NO. 4670
EXP. 9-30-11
STATE OF CALIFORNIA

BWDRTRD.CRD
BWDRT14.PL1

DATE: 9/23/10

40 0 40 80 120
GRAPHIC SCALE – FEET

SCALE: 1"=40'

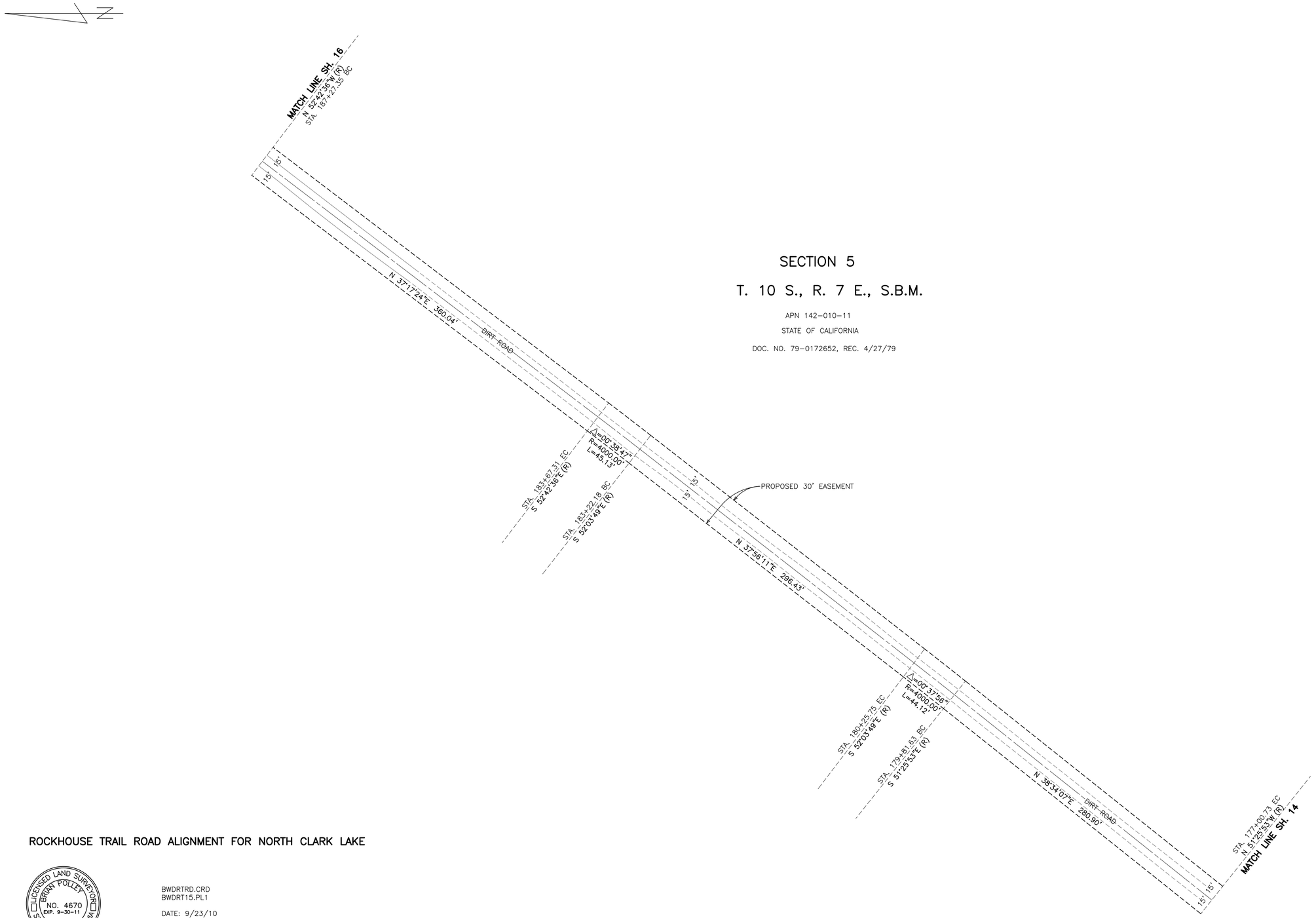

SECTION 5

T. 10 S., R. 7 E., S.B.M.

APN 142-010-11

STATE OF CALIFORNIA

DOC. NO. 79-0172652, REC. 4/27/79

ROCKHOUSE TRAIL ROAD ALIGNMENT FOR NORTH CLARK LAKE

LICENSED LAND SURVEYOR
BRIAN POLLEY
NO. 4670
EXP. 9-30-11
STATE OF CALIFORNIA

BWDRTRD.CRD
BWDRT15.PL1

DATE: 9/23/10

40 0 40 80 120
GRAPHIC SCALE – FEET

SCALE: 1"=40'

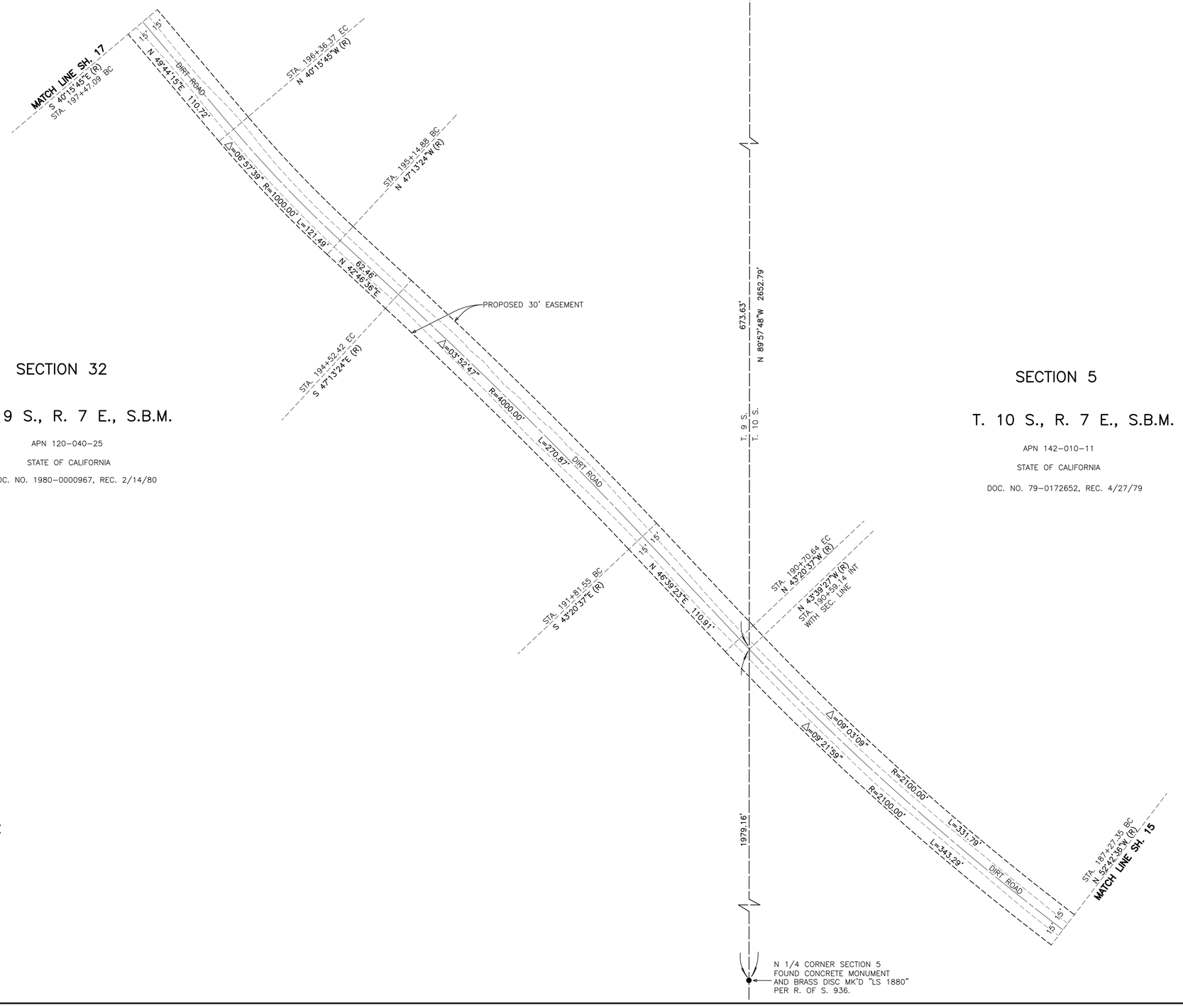

FOUND CONCRETE MONUMENT
AND BRASS DISC MK'D "LS 1880"
PER R. OF S. 936.

32 | 33 | 4 | 5

SECTION 32

T. 9 S., R. 7 E., S.B.M.

APN 120-040-25

STATE OF CALIFORNIA

DOC. NO. 1980-0000967, REC. 2/14/80

SECTION 5

T. 10 S., R. 7 E., S.B.M.

APN 142-010-11

STATE OF CALIFORNIA

DOC. NO. 79-0172652, REC. 4/27/79

N 1/4 CORNER SECTION 5
FOUND CONCRETE MONUMENT
AND BRASS DISC MK'D "LS 1880"
PER R. OF S. 936.

ROCKHOUSE TRAIL ROAD ALIGNMENT FOR NORTH CLARK LAKE

LICENSED LAND SURVEYOR
BRIAN POLLEY
NO. 4670
EXP. 9-30-11
STATE OF CALIFORNIA

BWDRTRD.CRD
BWDRT16.PL1

DATE: 9/23/10

40 0 40 80 120
GRAPHIC SCALE – FEET

SCALE: 1"=40'

N

MATCH LINE SH. 18

S 65°15'16"E (R)
STA. 207+92.92 EC

15'
15'
Δ=26°06'21"
R=400.00'
L=182.25'
DIRT ROAD

STA. 206+10.67 BC
S 39°08'55"E (R)

N 50°51'05"E 178.81'

STA. 204+31.86 EC
N 39°08'55"W (R)

15'
15'
DIRT ROAD
Δ=07°31'40"
R=2700.00'
L=354.74'

PROPOSED 30' EASEMENT

STA. 200+77.12 BC
N 46°40'35"W (R)

N 43°19'25"E
81.34'
184.50'
103.16'

STA. 199+95.78 INT
WITH SEC. LINE

STA. 198+92.62 EC
S 46°40'35"E (R)

Δ=06°24'50"
R=1300.00'
L=145.53'
15'
15'
DIRT ROAD

STA. 197+47.09 BC
S 40°15'45"E (R)
MATCH LINE SH. 16

SECTION 33

T. 9 S., R. 7 E., S.B.M.

APN 120-020-11

STATE OF CALIFORNIA

DOC. NO. 1973-0000966, REC. 4/2/73

FOUND 2" IP AND TAG MK'D
"LS 4670" PER R. OF S. 20796.

28 33
29 32

4628.42'
S 00°16'24"E 5281.82'

653.40'

FOUND CONCRETE MONUMENT
AND BRASS DISC MK'D
"LS 1880" PER R. OF S. 936.

33 4
32 5

SECTION 32

T. 9 S., R. 7 E., S.B.M.

APN 120-040-25

STATE OF CALIFORNIA

DOC. NO. 1980-0000967, REC. 2/14/80

ROCKHOUSE TRAIL ROAD ALIGNMENT FOR NORTH CLARK LAKE

LICENSED LAND SURVEYOR
BRIAN POLLEY
NO. 4670
EXP. 9-30-11
STATE OF CALIFORNIA

BWDRTRD.CRD
BWDRT17.PL1

DATE: 9/23/10

40 0 40 80 120
GRAPHIC SCALE – FEET

SCALE: 1"=40'

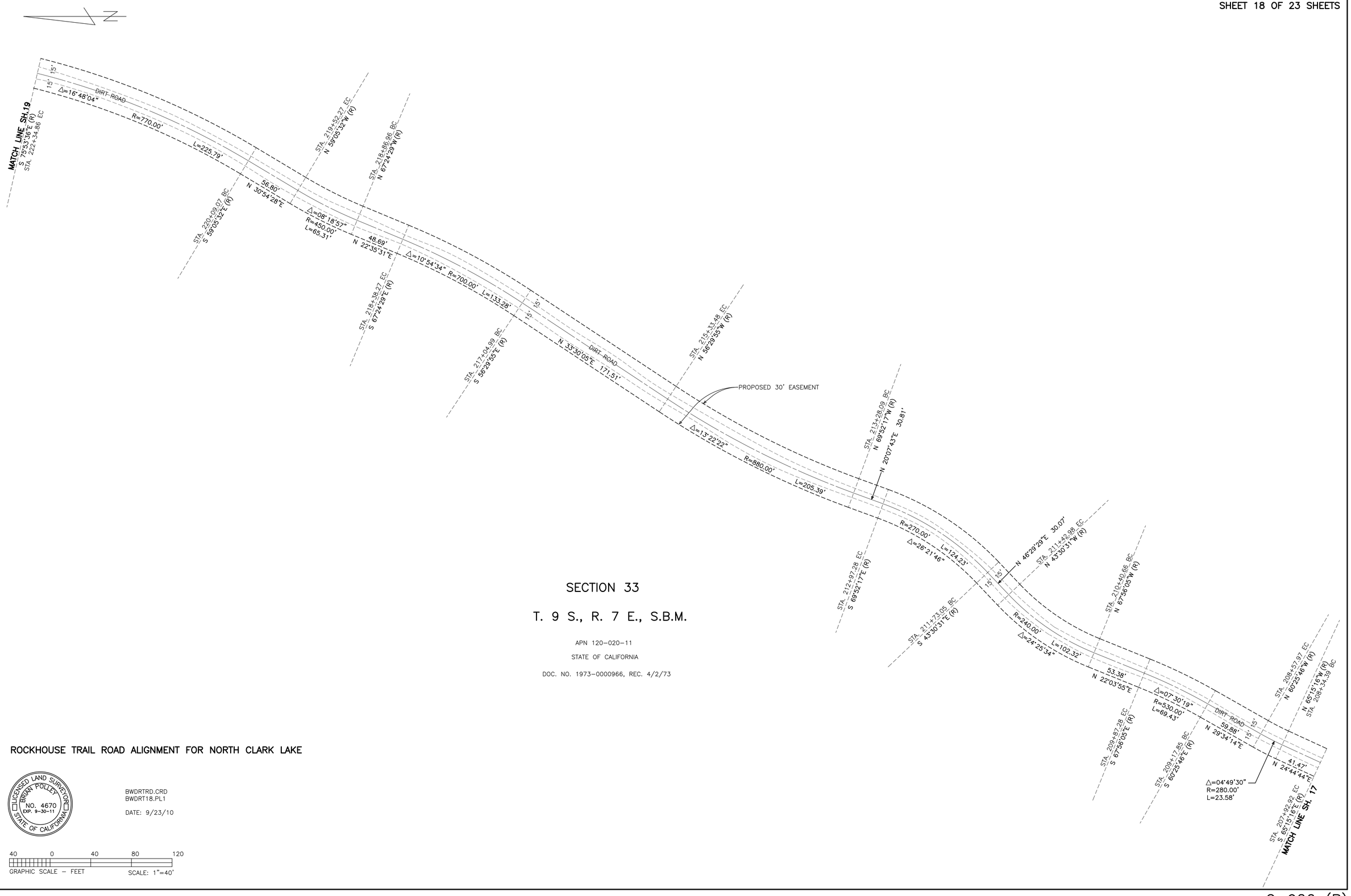

SECTION 33

T. 9 S., R. 7 E., S.B.M.

APN 120-020-11

STATE OF CALIFORNIA

DOC. NO. 1973-0000966, REC. 4/2/73

ROCKHOUSE TRAIL ROAD ALIGNMENT FOR NORTH CLARK LAKE

LICENSED LAND SURVEYOR
BRIAN POLLEY
NO. 4670
EXP. 9-30-11
STATE OF CALIFORNIA

BWDRTRD.CRD
BWDRT18.PL1

DATE: 9/23/10

40 0 40 80 120
GRAPHIC SCALE – FEET

SCALE: 1"=40'

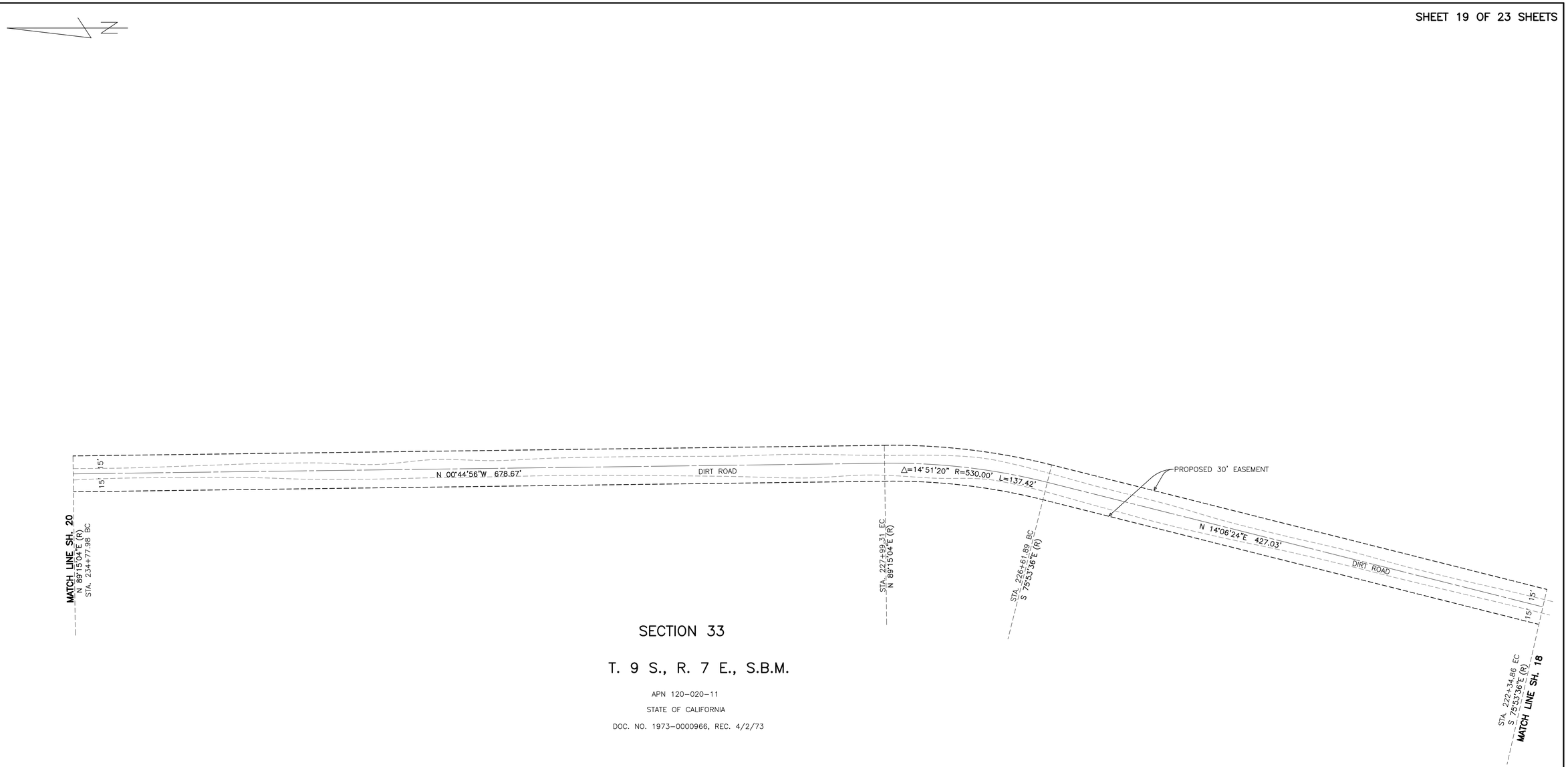

SECTION 33

T. 9 S., R. 7 E., S.B.M.

APN 120-020-11

STATE OF CALIFORNIA

DOC. NO. 1973-0000966, REC. 4/2/73

ROCKHOUSE TRAIL ROAD ALIGNMENT FOR NORTH CLARK LAKE

LICENSED LAND SURVEYOR
BRIAN POLLEY
NO. 4670
EXP. 9-30-11
STATE OF CALIFORNIA

BWDRTRD.CRD
BWDRT19.PL1

DATE: 9/23/10

40 0 40 80 120
GRAPHIC SCALE – FEET

SCALE: 1"=40'

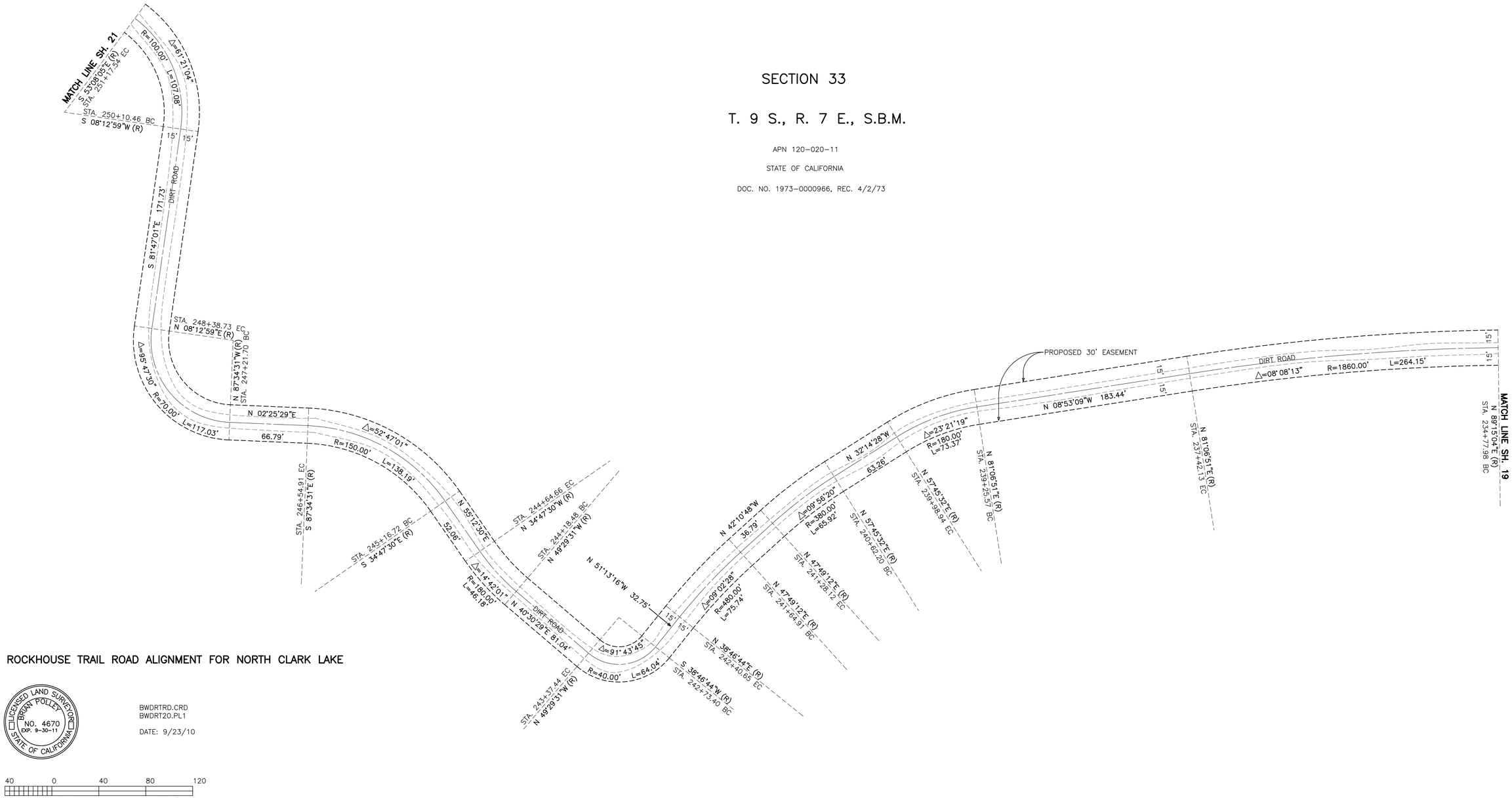

SECTION 33

T. 9 S., R. 7 E., S.B.M.

APN 120-020-11

STATE OF CALIFORNIA

DOC. NO. 1973-0000966, REC. 4/2/73

ROCKHOUSE TRAIL ROAD ALIGNMENT FOR NORTH CLARK LAKE

LICENSED LAND SURVEYOR
BRIAN POLLEY
NO. 4670
EXP. 9-30-11
STATE OF CALIFORNIA

BWDRTRD.CRD
BWDRT20.PL1

DATE: 9/23/10

40 0 40 80 120
GRAPHIC SCALE – FEET

SCALE: 1"=40'

N

SE 1/4, SW 1/4,
SECTION 28
T. 9 S., R. 7 E., S.B.M.

APN 120-020-03
STATE OF CALIFORNIA
DOC # 2006-0070771 REC. 1/31/2006

28 | 27
33 | 34

FOUND A SET GRANITE STONE 18"x12"x12" WITH 1 NOTCH ON SOUTH AND 3 NOTCHES ON EAST WITH ROCK MOUND ALONGSIDE PER R. OF S. 20796.

3410.57'

STA. 256+09.10 INT WITH SEC. LINE

PROPOSED 30' EASEMENT

N 08°24'58"E 147.68'

110.89'

36.79'

L=76.60'
R=75.00'
Δ=58°31'03"

S 81°35'02"E (R)
STA. 256+45.89 BC

L=130.01'
R=470.00'
Δ=15°50'58"

N 50°06'05"W

48.32'

N 39°53'55"E (R)
STA. 257+22.45 EC

N 39°53'55"E (R)
STA. 257+70.81 BC

15'
15'

N 24°02'57"E (R)
STA. 259+00.82 EC

STA. 259+90.51 BC
S 24°02'57"W (R)

S 55°40'05"W (R)
STA. 260+37.04 EC

DIRT ROAD
N 65°57'03"W 89.69'

L=46.53'
R=90.00'
Δ=29°37'08"

S 28°01'10"W (R)
STA. 261+11.39 PRC

Δ=25°38'55"
R=108.53'
L=48.58'

N 36°19'55"W 25.77'

N 53°40'05"E (R)
STA. 260+62.81 BC

N 28°01'10"E (R)

S 40°01'02"W (R)
STA. 262+05.62 EC

Δ=11°59'32"
L=94.23'
R=450.00'

N 49°58'58"W 137.19'

STA. 253+49.57 EC
N 45°44'20"W (R)

STA. 254+98.21 EC
S 81°35'02"E (R)

STA. 253+85.60 BC
S 45°44'20"E (R)

N 44°15'40"E
36.03'

L=112.61'
R=180.00'
Δ=35°50'42"

STA. 252+81.16 BC
N 53°08'05"W (R)

L=68.41'
R=530.00'
Δ=07°23'45"

DIRT ROAD
N 36°51'55"E 163.62'

STA. 251+17.54 EC
S 53°08'05"E (R)

MATCH LINE SH. 20

564.83'

S 89°56'58"E 5300.53'

1325.13'

SECTION 33
T. 9 S., R. 7 E., S.B.M.

APN 120-020-11
STATE OF CALIFORNIA
DOC. NO. 1973-0000966, REC. 4/2/73

NE CORNER OF THE SW 1/4, SW 1/4, SECTION 28 PER R. OF S. 20796.

824.92'
S 00°10'47"W 1320.81'
495.89'

SE CORNER OF THE SW 1/4, SW 1/4, SECTION 28 PER R. OF S. 20796.

ROCKHOUSE TRAIL ROAD ALIGNMENT FOR NORTH CLARK LAKE

Δ=05°32'02"
R=680.00'
L=65.68'

Δ=04°35'28"
R=680.00'
L=54.49'

Δ=00°56'34"
R=680.00'
L=11.19'

N 40°01'02"E (R)
STA. 263+42.81 BC

STA. 263+97.30 INT WITH STATE PARK BOUNDARY
N 35°25'34"E (R)

N 34°29'00"E (R)
STA. 264+08.49 EC

DIRT ROAD
N 55°31'00"W 94.78'

15'
15'

STA. 265+03.27 BC
N 34°29'00"E (R)

MATCH LINE SH. 22

APN 120-020-11
STATE OF CALIFORNIA
DOC. NO. 1973-0000966, REC. 4/2/73

E 1/2, SW 1/4, SW 1/4,
SECTION 28
T. 9 S., R. 7 E., S.B.M.

29 | 28
32 | 33

FOUND 2" IP AND TAG MK'D "LS 4670" PER R. OF S. 20796.

LICENSED LAND SURVEYOR
BRIAN POTLEY
NO. 4670
EXP. 9-30-11
STATE OF CALIFORNIA

BWDRTRD.CRD
BWDRT21.PL1

DATE: 9/23/10

40 0 40 80 120
GRAPHIC SCALE - FEET
SCALE: 1"=40'

SE 1/4, NW 1/4, SW 1/4,

SECTION 28

T. 9 S., R. 7 E., S.B.M.

APN 120-020-07

FRITZ CHARLES LIEBHARDT & CLARE RAYLEEN
LIEBHARDT, TRUSTEES OF THE LIEBHARDT
AUMAKUA TRUST DATED APRIL 18, 2001

DOC. # 2002-0231319 REC. 3/20/2002

ANZA-BORREGO STATE PARK

S 89°57'56"E 661.58'

S 89°57'56"E 661.57'

SW 1/4, NW 1/4, SW 1/4,

SECTION 28

T. 9 S., R. 7 E., S.B.M.

ROCKHOUSE TRAIL ROAD ALIGNMENT FOR NORTH CLARK LAKE

LICENSED LAND SURVEYOR
BRIAN POLLEY
NO. 4670
EXP. 9-30-11
STATE OF CALIFORNIA

BWDRTRD.CRD
BWDRT22.PL1

DATE: 9/23/10

40 0 40 80 120
GRAPHIC SCALE - FEET
SCALE: 1"=40'

SE CORNER OF THE SW 1/4, NW 1/4, SW 1/4, SECTION 28 PER R. OF S. 20796.

S 00°13'23"W 1320.63'

APN 120-020-07

FRITZ CHARLES LIEBHARDT & CLARE RAYLEEN
LIEBHARDT, TRUSTEES OF THE LIEBHARDT
AUMAKUA TRUST DATED APRIL 18, 2001

DOC. # 2002-0231319 REC. 3/20/2002

S 89°57'56"E 661.57'

ANZA-BORREGO STATE PARK

275.96'

PROPOSED 30' EASEMENT

MATCH LINE SH. 21

N 34°29'00"E (R)
STA. 265+03.27 BC

N 32°17'45"E (R)
STA. 265+79.83 EC

S 32°17'45"W (R)
STA. 267+00.62 BC

S 44°57'57"W (R)
STA. 267+82.44 EC

Δ=02°11'15"
R=2000.00'
L=76.36'

120.99'

N 57°42'15"W

Δ=12°40'12"
R=370.00'
L=81.82'

DIRT ROAD

N 45°02'03"W 89.97'

Δ=04°39'43"
R=420.00'
L=34.17'

N 49°41'46"W 85.37'

Δ=11°35'35"
R=410.00'
L=82.96'

N 44°57'57"E (R)
STA. 268+72.41 BC

N 40°18'14"E (R)
STA. 269+06.58 EC

S 40°18'14"W (R)
STA. 269+91.95 BC

S 51°53'49"W (R)
STA. 270+74.91 EC

15'

15'

N 38°06'11"W 21.60'

N 51°53'49"E (R)
STA. 270+96.51 BC

Δ=12°40'28"
R=600.00'
L=132.73'

TOTAL CURVE
Δ=12°41'22"
R=266.53'
L=59.03'

Δ=05°54'17"
R=266.53'
L=27.47'

Δ=06°47'05"
R=266.53'
L=31.56'

S 26°31'59"W (R)
STA. 272+88.27 PRC

N 39°13'21"E (R)
STA. 272+29.24 PCC

N 32°26'16"E (R)
STA. 272+60.80 INT WITH PROP. LINE

N 26°31'59"E (R)
STA. 272+88.27 PRC

S 45°53'19"W (R)
STA. 273+54.14 EC

N 44°06'41"W 34.41'

Δ=19°21'20"
R=194.98'
L=65.87'

Δ=22°41'15"
R=300.00'
L=118.79'

N 45°53'19"E (R)
STA. 273+88.55 BC

S 23°12'04"W (R)
STA. 276+02.24 PRC

S 86°13'19"W (R)

MATCH LINE SH. 23

Δ=63°01'15"
R=86.28'
L=94.90'

DIRT ROAD

N 23°12'04"E (R)
STA. 275+07.34 PRC

15'

15'

S 00°13'21"W 1320.63'

1044.67'

ANZA-BORREGO STATE PARK

E. 1/2, SW 1/4, SW 1/4,

SECTION 28

T. 9 S., R. 7 E., S.B.M.

APN 120-020-11

STATE OF CALIFORNIA

DOC. NO. 1973-0000966, REC. 4/2/73

662.57'

S 89°56'58"E 1325.13'

APN 120-020-07

FRITZ CHARLES LIEBHARDT & CLARE RAYLEEN
LIEBHARDT, TRUSTEES OF THE LIEBHARDT
AUMAKUA TRUST DATED APRIL 18, 2001

DOC. # 2002-0231319 REC. 3/20/2002

W. 1/2, SW 1/4, SW 1/4,

SECTION 28

T. 9 S., R. 7 E., S.B.M.

SE CORNER OF THE W 1/2 OF THE SW 1/4, SW 1/4, SECTION 28 CALC'D FROM R. OF S. 20796.

662.56'

ANZA-BORREGO STATE PARK

FOUND 2" IP AND TAG MK'D "LS 4670" PER R. OF S. 20796.

28 33
29 32

N

FOUND 2" IP AND TAG MK'D "LS 4670" PER R. OF S. 20796.

330.16'

FOUND 2" IP AND TAG MK'D "LS 4670" PER R. OF S. 20796.

330.15'

NE CORNER OF THE SW 1/4, NW 1/4, SW 1/4 OF SECTION 28 PER R. OF S. 20796.

S 00°13'23"W 1320.63'

660.32'

NE CORNER OF THE SW 1/4, SW 1/4, SECTION 28 PER R. OF S. 20796.

661.58'

ANZA-BORREGO STATE PARK
S 00°13'21"W 1320.63'

SE CORNER OF THE SW 1/4, NW 1/4, SW 1/4 OF SECTION 28 PER R. OF S. 20796.

661.57'

S 89°57'56"E 1323.15'

W 1/2, SW 1/4, SW 1/4,

SECTION 28

T. 9 S., R. 7 E., S.B.M.

APN 120-020-07

FRITZ CHARLES LIEBHARDT & CLARE RAYLEEN LIEBHARDT, TRUSTEES OF THE LIEBHARDT AUMAKUA TRUST DATED APRIL 18, 2001

DOC. # 2002-0231319 REC. 3/20/2002

S 89°58'54"E 660.59'

N. 1/2, NW 1/4,

NW 1/4, SW 1/4,

SECTION 28

T. 9 S., R. 7 E.,

S.B.M.

APN 120-020-01

BORREGO WATER DISTRICT, A CALIFORNIA CORPORATION,

DOC. # 1993-0559513 REC. 8/26/93

R. OF S. 20796

S 89°58'37"E 660.83'

S. 1/2, NW 1/4, NW 1/4, SW 1/4,

SECTION 28

T. 9 S., R. 7 E., S.B.M.

APN 120-020-07

FRITZ CHARLES LIEBHARDT & CLARE RAYLEEN LIEBHARDT, TRUSTEES OF THE LIEBHARDT AUMAKUA TRUST DATED APRIL 18, 2001

DOC. # 2002-0231319 REC. 3/20/2002

S 89°58'24"E 661.08'

SW 1/4, NW 1/4, SW 1/4,

SECTION 28

T. 9 S., R. 7 E., S.B.M.

APN 120-020-07

FRITZ CHARLES LIEBHARDT & CLARE RAYLEEN LIEBHARDT, TRUSTEES OF THE LIEBHARDT AUMAKUA TRUST DATED APRIL 18, 2001

DOC. # 2002-0231319 REC. 3/20/2002

STA.276+02.24 PRC
S 86°13'19"W (R)

MATCH LINE SH. 22

N 52°05'40"W 14.34'

Δ=48°18'59"
R=95.57'
L=80.84'

N 37°54'20"E (R)
STA. 276+97.42 BC

N 37°54'20"E (R)
STA. 276+78.08 EC

N 86°13'19"E (R)

DIRT ROAD

L=171.52'

R=200.00'

Δ=49°08'07"

N 11°13'47"W (R)
STA. 278+68.94 PRC

S 11°13'47"E (R)

Δ=14°38'31"
R=206.05'
L=52.66'

S 03°24'44"W (R)
STA. 279+21.60 EC

15' 15'

N 86°35'16"W 133.10'

W. 1/4 CORNER SECTION 28 FOUND 2" IP AND TAG MK'D "LS 4670" PER R. OF S. 20796.

330.11'

STA. 289+83.07 END

15' 15'

DIRT ROAD

330.11'

FOUND 2" IP AND TAG MK'D "LS 4670" PER R. OF S. 20796.

ANZA-BORREGO STATE PARK

PROPOSED 30' EASEMENT

N 00°15'56"E 928.37'

S 00°15'56"W 2640.90'

660.23'

STA. 280+54.70 AP

DIRT ROAD

15'

ANZA-BORREGO STATE PARK

1320.45'

NW CORNER OF THE SW 1/4, NW 1/4, SW 1/4 OF SECTION 28 PER R. OF S. 20796.

SW CORNER OF THE SW 1/4, NW 1/4, SW 1/4 OF SECTION 28 PER R. OF S. 20796.

28 33
29 32

FOUND 2" IP AND TAG MK'D "LS 4670" PER R. OF S. 20796.

ROCKHOUSE TRAIL ROAD ALIGNMENT FOR NORTH CLARK LAKE

LICENSED LAND SURVEYOR
BRIAN POTLEY
NO. 4670
EXP. 9-30-11
STATE OF CALIFORNIA

BWDRTRD.CRD
BWDRT23.PL1

DATE: 9/23/10

40 0 40 80 120
GRAPHIC SCALE – FEET

SCALE: 1"=40'

SECTION 29

T. 9 S., R. 7 E., S.B.M.