BORREGO WATER DISTRICT

BORREGO SPRINGS PIPELINE FEASIBILITY STUDY
STUDY ELEMENT TASK A2 AND C1

SEPTEMBER 2011

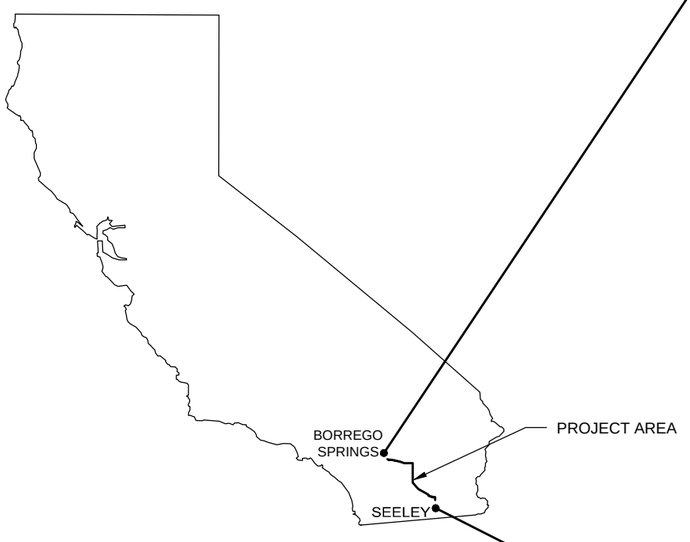

STATE MAP

CALIFORNIA

NO SCALE

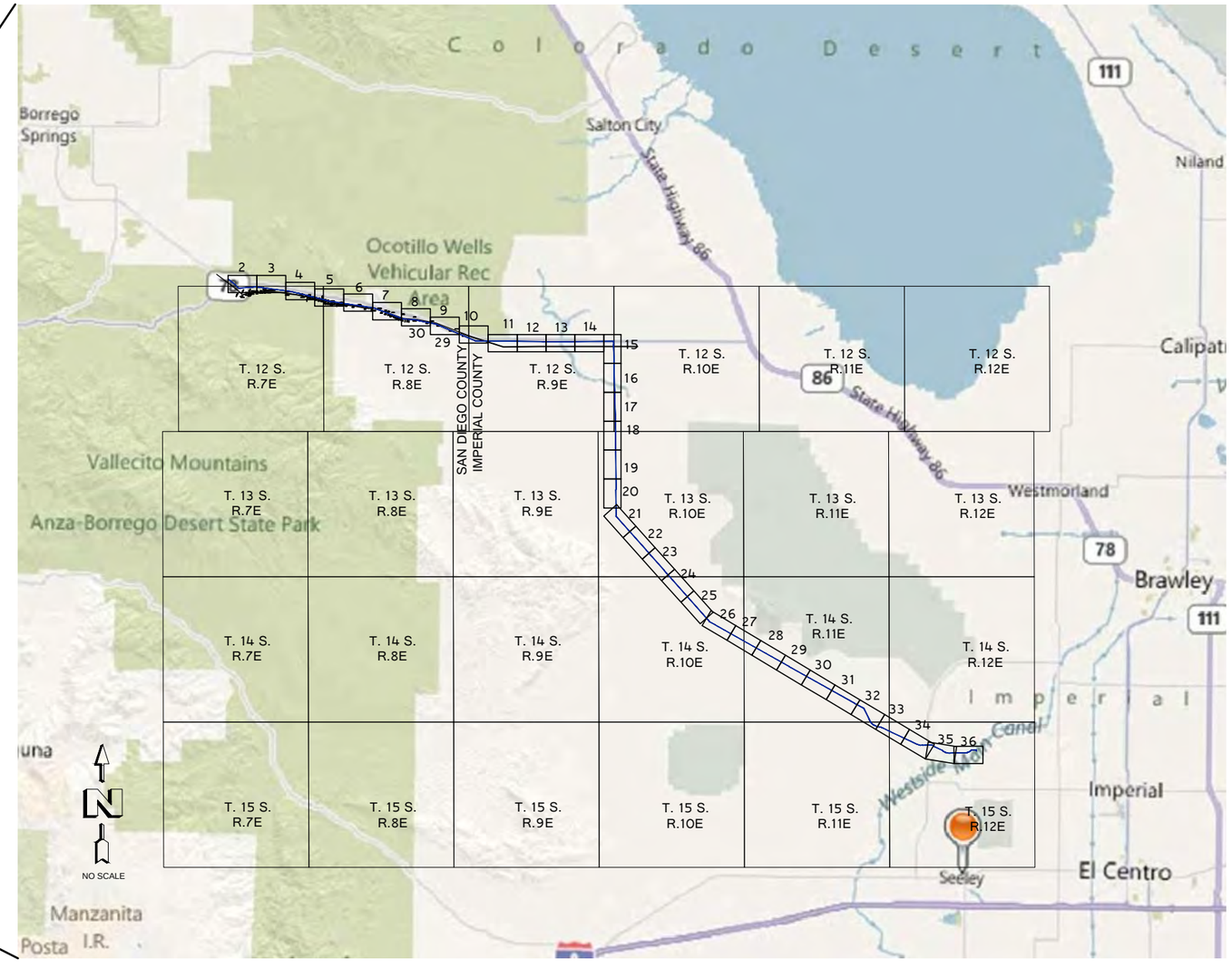

SHEET INDEX AND PROPOSED ALIGNMENT

LOCATION MAP

SAN DIEGO COUNTY AND IMPERIAL COUNTY, CALIFORNIA

NO SCALE

Dynamic CONSULTING ENGINEERS
CIVIL ENGINEERING - LAND SURVEYING - CONSTRUCTION MANAGEMENT
2415 IMPERIAL BUSINESS PARK DRIVE, SUITE B., IMPERIAL CA. 92251
TEL (760) 545-0182 FAX (760) 545-0163
www.dynamicconsultingengineers.com

NOT FOR CONSTRUCTION

BORREGO WATER DISTRICT

BORREGO SPRINGS PIPELINE FEASIBILITY STUDY, STUDY ELEMENT TASK A2 AND C1

This map represents a visual aid intended to assist Borrego Water District personnel with the planning of the Transmission Water Line. Parcel boundaries and right-of-ways provided hereon were obtained from various record maps dated 1920 through 2008 and assessor's maps.

SEPTEMBER 2011

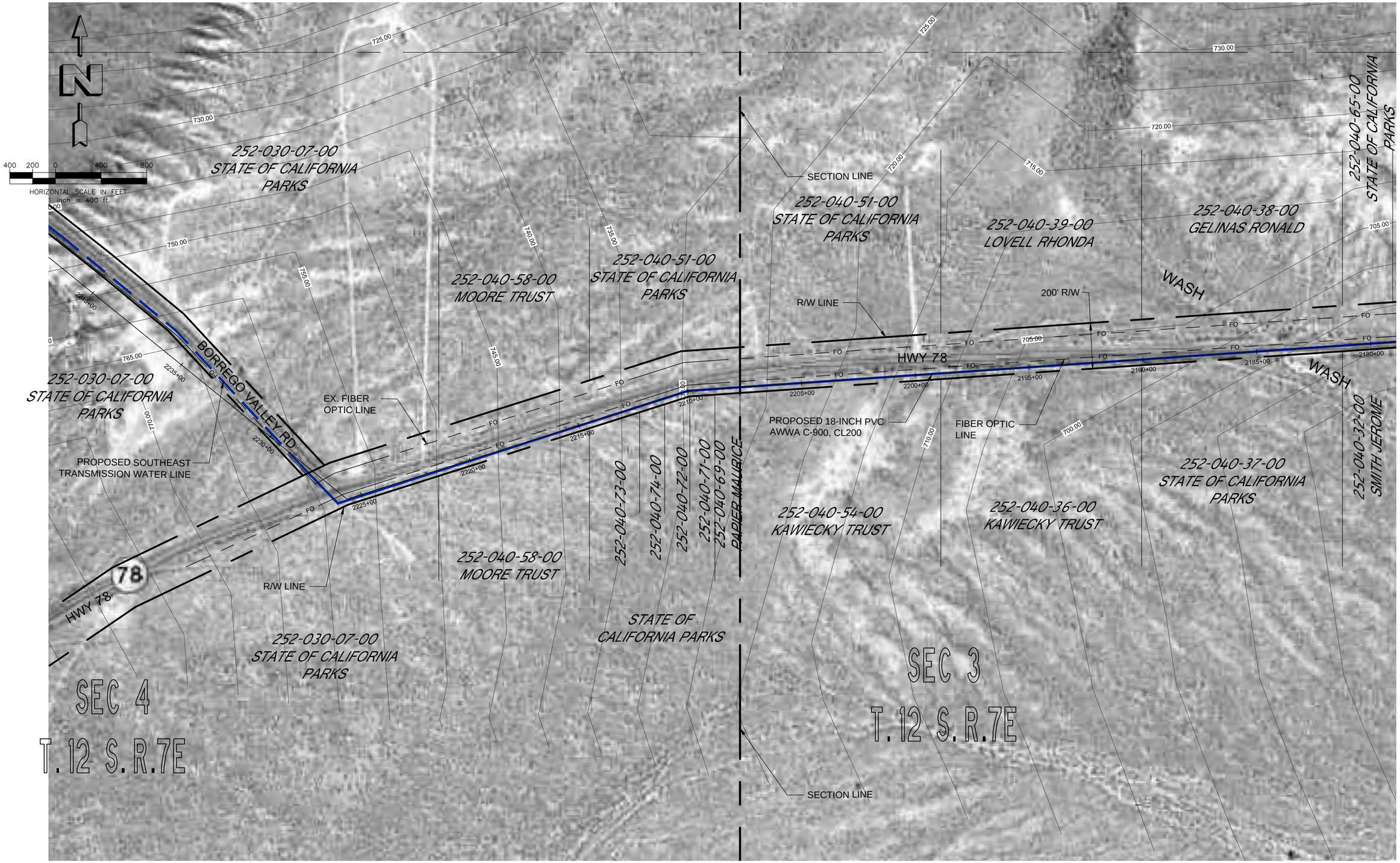

Dynamic CONSULTING ENGINEERS CIVIL ENGINEERING - LAND SURVEYING - CONSTRUCTION MANAGEMENT 2415 IMPERIAL BUSINESS PARK DRIVE, SUITE B., IMPERIAL CA. 92251 TEL. (760) 545-0162 FAX (760) 545-0163 www.dynamicconsultingengineers.com	NOT FOR CONSTRUCTION	BORREGO WATER DISTRICT	BORREGO SPRINGS PIPELINE FEASIBILITY STUDY, STUDY ELEMENT TASK A2 AND C1	This map represents a visual aid intended to assist Borrego Water District personnel with the planning of the Transmission Water Line. Parcel boundaries and right-of-ways provided hereon were obtained from various record maps dated 1920 through 2008 and assessor's maps.	SEPTEMBER 2011	SH02 OF 36

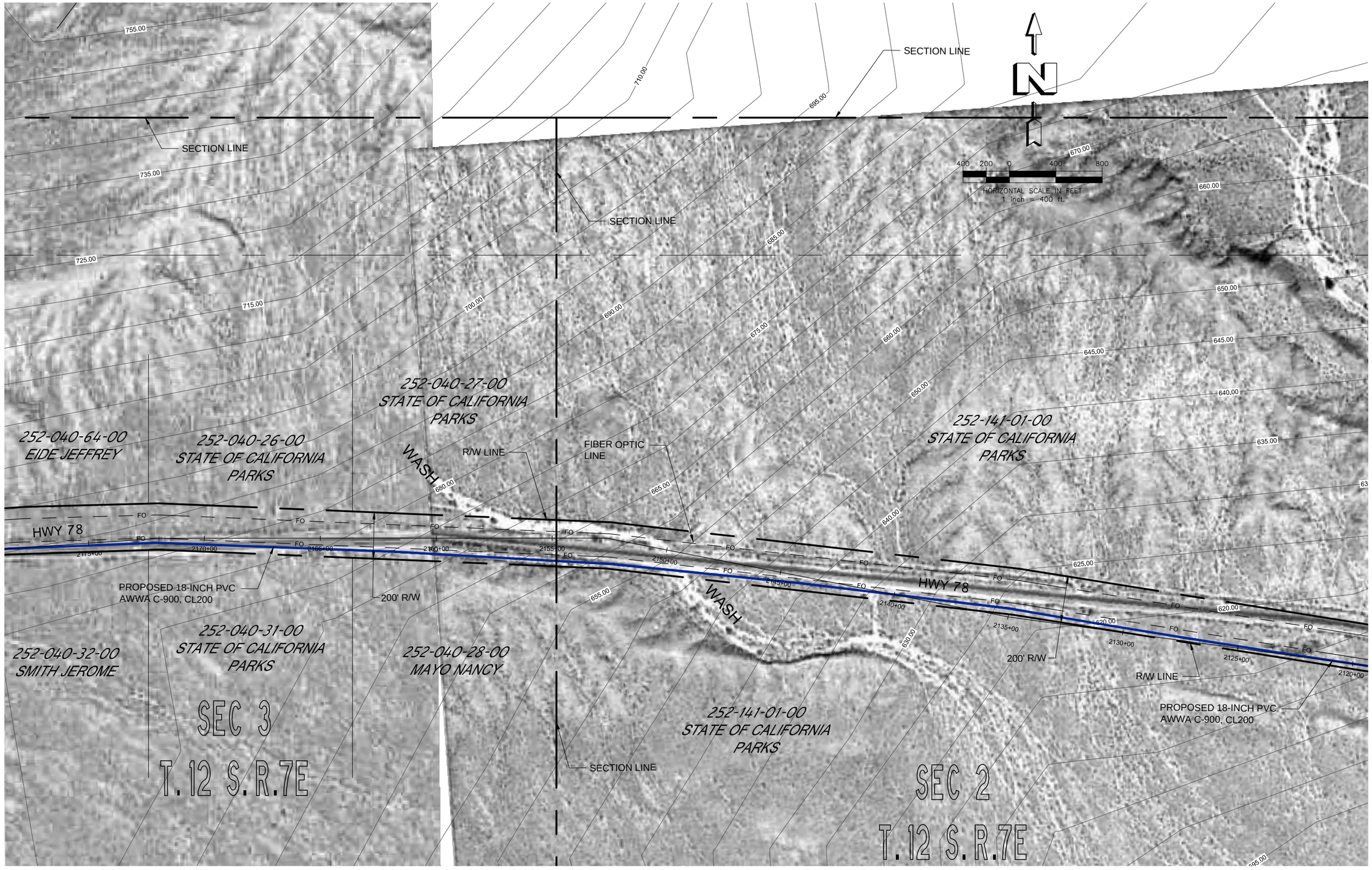

Dynamic CONSULTING ENGINEERS
CIVIL ENGINEERING - LAND SURVEYING - CONSTRUCTION MANAGEMENT
2415 IMPERIAL BUSINESS PARK DRIVE, SUITE B., IMPERIAL, CA. 92251
TEL. (760) 545-0162 FAX (760) 545-0163
www.dynamicconsultingengineers.com

NOT FOR CONSTRUCTION

BORREGO WATER DISTRICT

BORREGO SPRINGS PIPELINE FEASIBILITY STUDY, STUDY ELEMENT TASK A2 AND C1

This map represents a visual aid intended to assist Borrego Water District personnel with the planning of the Transmission Water Line. Parcel boundaries and right-of-ways provided hereon were obtained from various record maps dated 1920 through 2008 and assessor's maps.

SEPTEMBER 2011

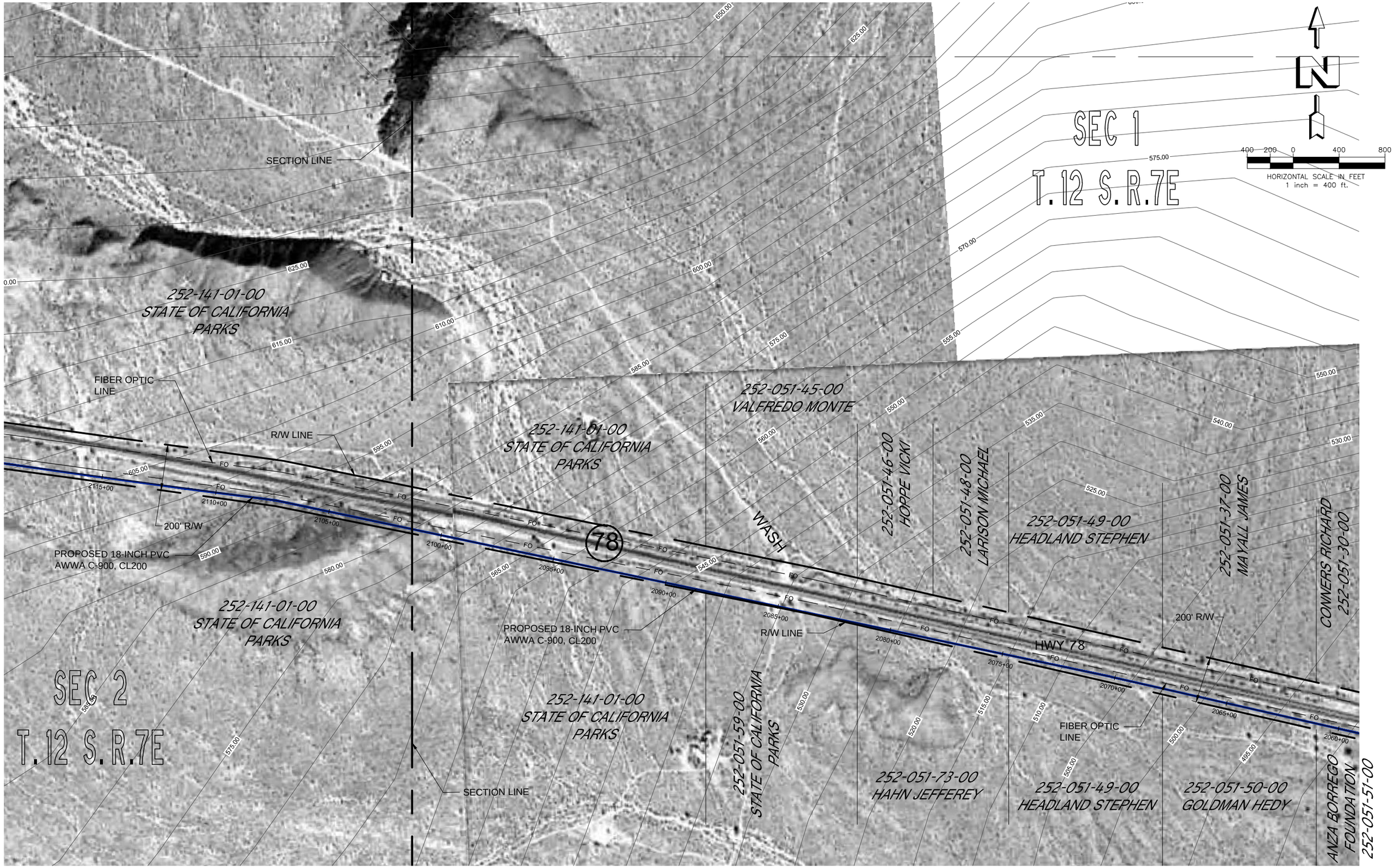

Dynamic CONSULTING ENGINEERS

CIVIL ENGINEERING - LAND SURVEYING - CONSTRUCTION MANAGEMENT
2415 IMPERIAL BUSINESS PARK DRIVE, SUITE B., IMPERIAL CA. 92251
TEL. (760) 545-0162 FAX (760) 545-0163
www.dynamicconsultingengineers.com

NOT FOR CONSTRUCTION

BORREGO WATER DISTRICT

BORREGO SPRINGS PIPELINE FEASIBILITY STUDY, STUDY ELEMENT TASK A2 AND C1

This map represents a visual aid intended to assist Borrego Water District personnel with the planning of the Transmission Water Line. Parcel boundaries and right-of-ways provided hereon were obtained from various record maps dated 1920 through 2008 and assessor's maps.

SEPTEMBER 2011

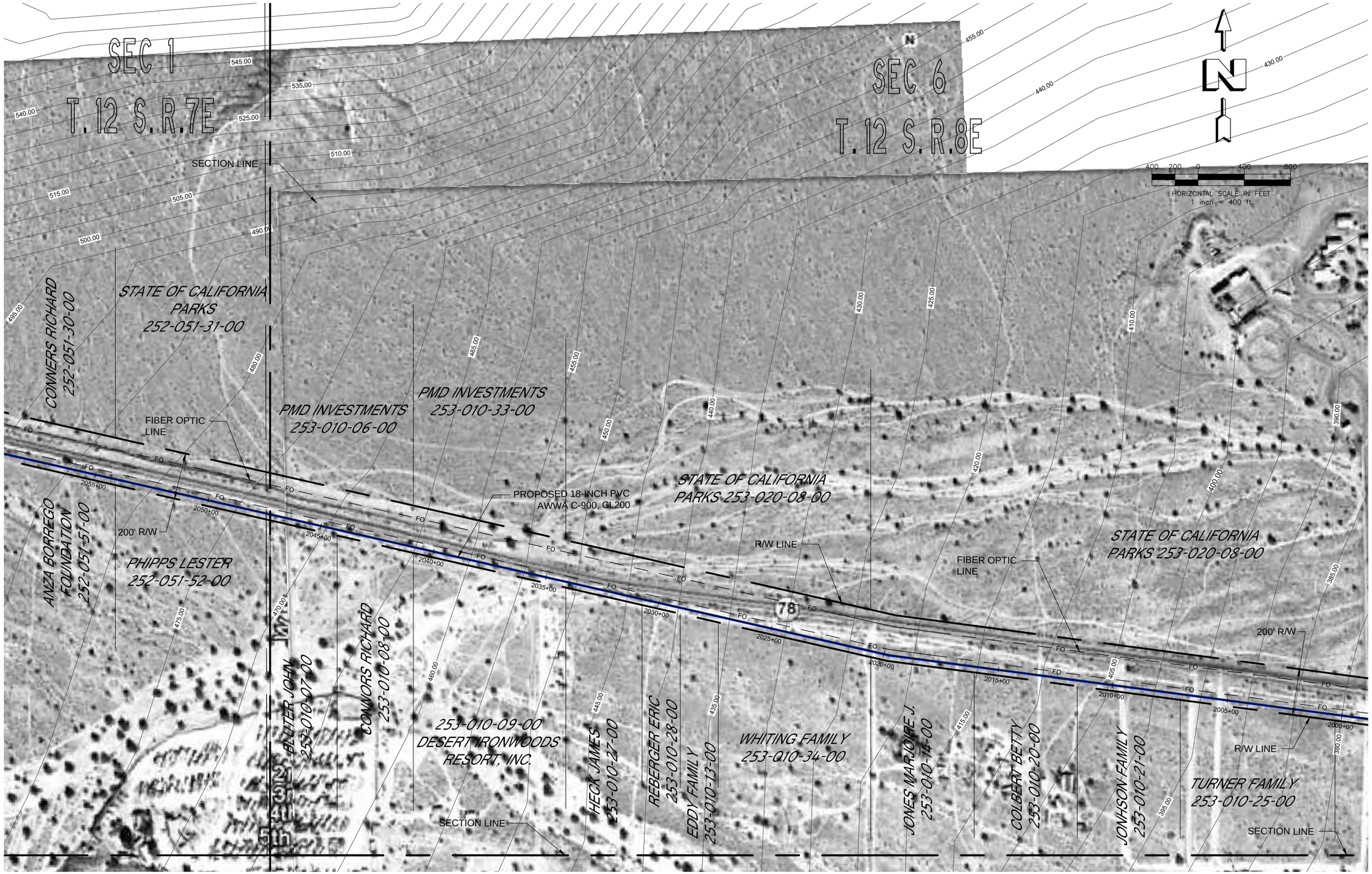

Dynamic CONSULTING ENGINEERS

CIVIL ENGINEERING - LAND SURVEYING - CONSTRUCTION MANAGEMENT
2415 IMPERIAL BUSINESS PARK DRIVE, SUITE B., IMPERIAL CA. 92251
TEL. (760) 545-0162 FAX (760) 545-0163
www.dynamicconsultingengineers.com

NOT FOR CONSTRUCTION

BORREGO WATER DISTRICT

BORREGO SPRINGS PIPELINE FEASIBILITY STUDY, STUDY ELEMENT TASK A2 AND C1

This map represents a visual aid intended to assist Borrego Water District personnel with the planning of the Transmission Water Line. Parcel boundaries and right-of-ways provided hereon were obtained from various record maps dated 1920 through 2008 and assessor's maps.

SEPTEMBER 2011

SH05 OF 36

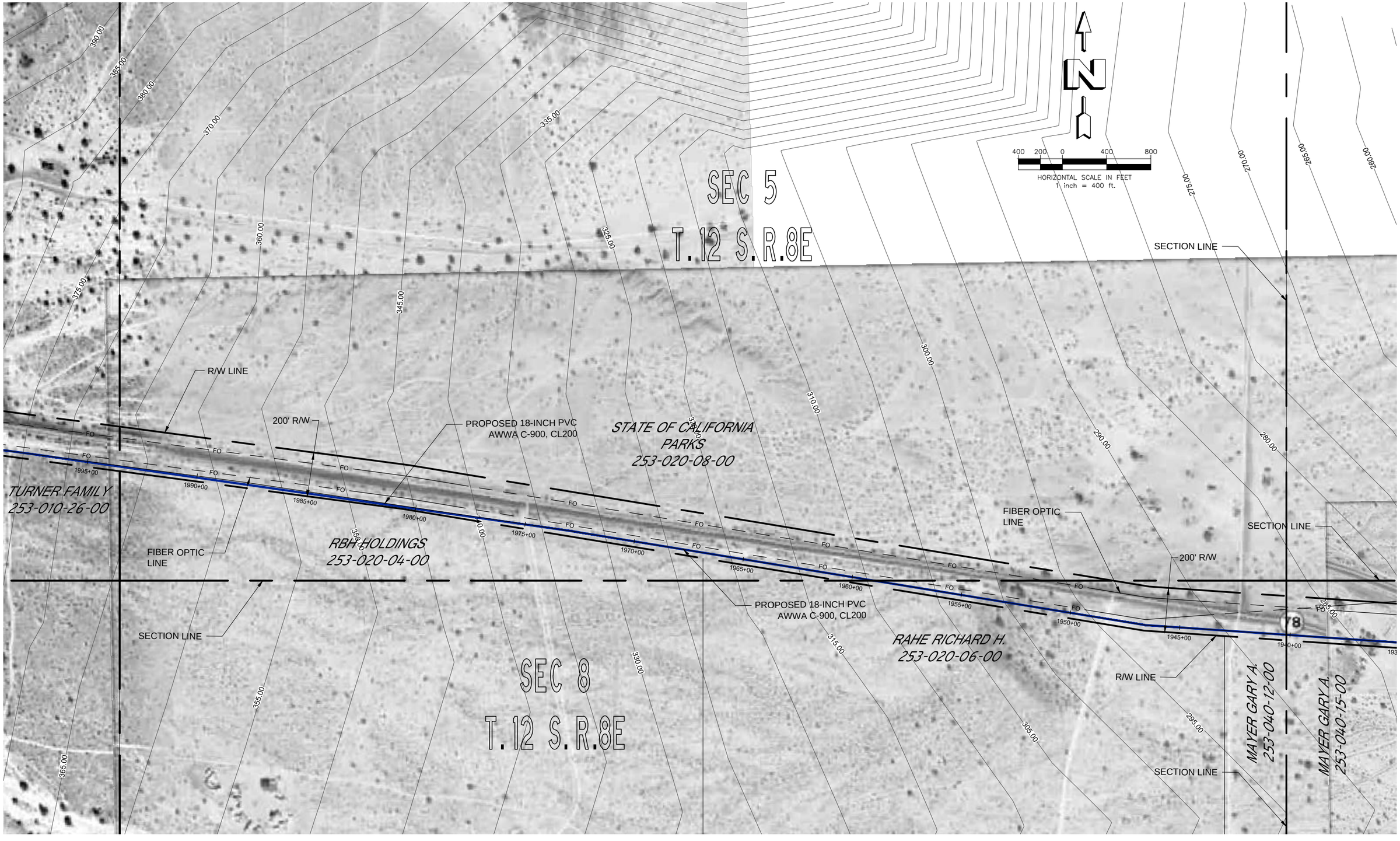

Dynamic CONSULTING ENGINEERS	CIVIL ENGINEERING • LAND SURVEYING • CONSTRUCTION MANAGEMENT 2415 IMPERIAL BUSINESS PARK DRIVE, SUITE B., IMPERIAL CA. 92251 TEL. (760) 545-0162 FAX (760) 545-0163 www.dynamicconsultingengineers.com	NOT FOR CONSTRUCTION	BORREGO WATER DISTRICT	BORREGO SPRINGS PIPELINE FEASIBILITY STUDY, STUDY ELEMENT TASK A2 AND C1	This map represents a visual aid intended to assist Borrego Water District personnel with the planning of the Transmission Water Line. Parcel boundaries and right-of-ways provided hereon were obtained from various record maps dated 1920 through 2008 and assessor's maps.	SEPTEMBER 2011	SH06 OF 36

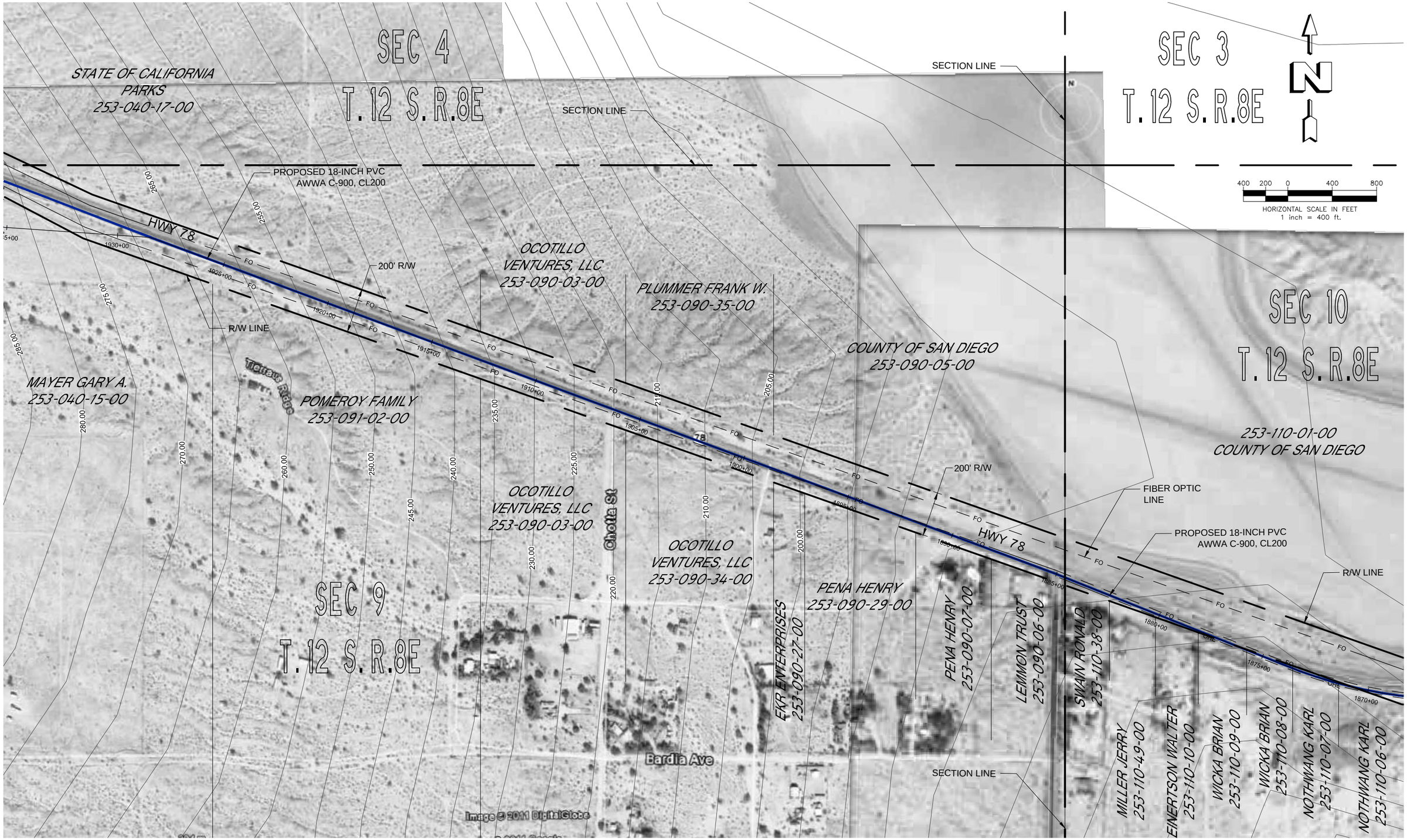

Dynamic CONSULTING ENGINEERS

CIVIL ENGINEERING - LAND SURVEYING - CONSTRUCTION MANAGEMENT
2415 IMPERIAL BUSINESS PARK DRIVE, SUITE B., IMPERIAL CA. 92251
TEL. (760) 545-0162 FAX (760) 545-0163
www.dynamicconsultingengineers.com

NOT FOR CONSTRUCTION

BORREGO WATER DISTRICT

BORREGO SPRINGS PIPELINE FEASIBILITY STUDY, STUDY ELEMENT TASK A2 AND C1

This map represents a visual aid intended to assist Borrego Water District personnel with the planning of the Transmission Water Line. Parcel boundaries and right-of-ways provided hereon were obtained from various record maps dated 1920 through 2008 and assessor's maps.

SEPTEMBER 2011

SH07 OF 36

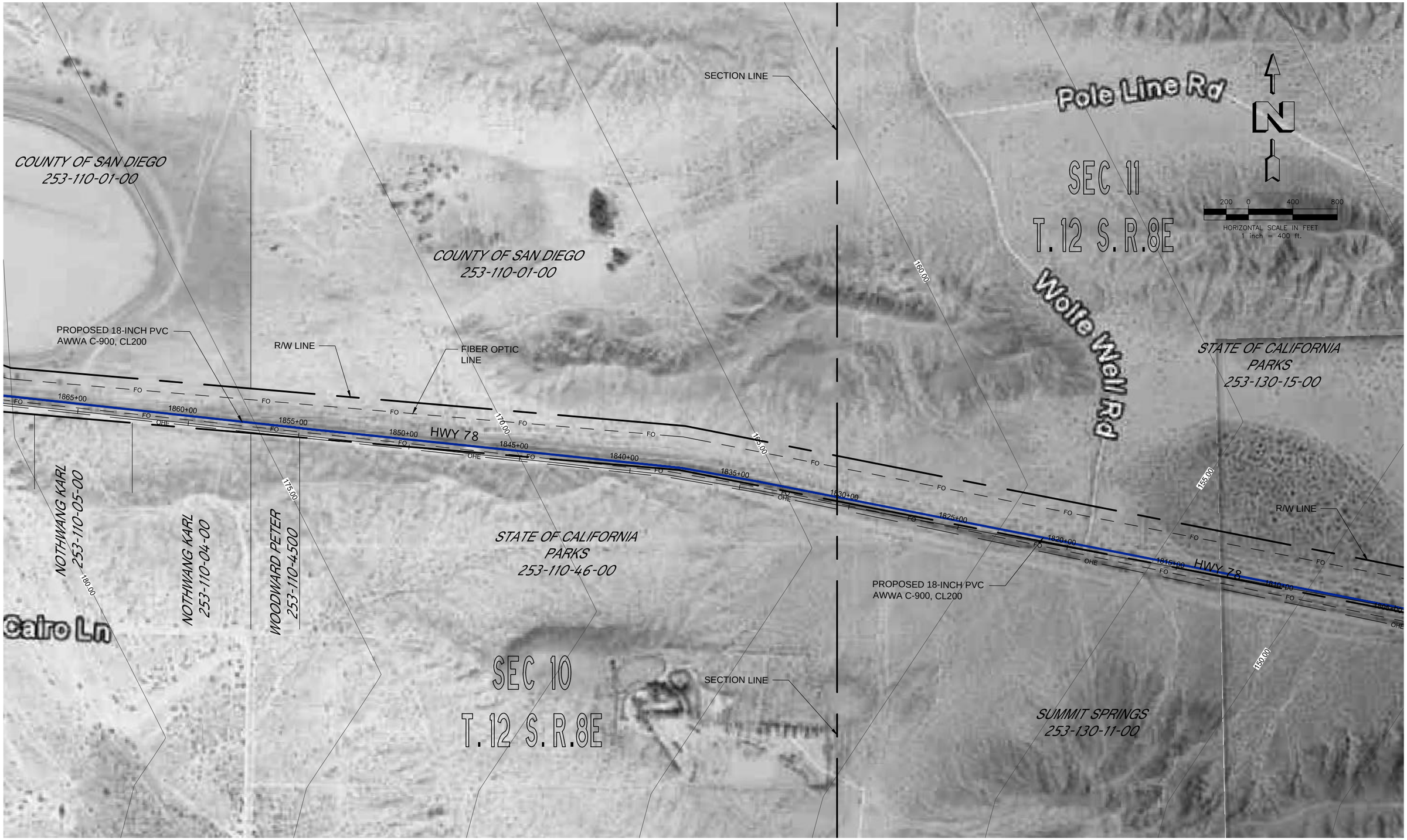

Dynamic CONSULTING ENGINEERS

CIVIL ENGINEERING - LAND SURVEYING - CONSTRUCTION MANAGEMENT
2415 IMPERIAL BUSINESS PARK DRIVE, SUITE B., IMPERIAL CA. 92251
TEL. (760) 545-0182 FAX (760) 545-0183
www.dynamicconsultingengineers.com

NOT FOR CONSTRUCTION

BORREGO WATER DISTRICT

BORREGO SPRINGS PIPELINE FEASIBILITY STUDY, STUDY ELEMENT TASK A2 AND C1

This map represents a visual aid intended to assist Borrego Water District personnel with the planning of the Transmission Water Line. Parcel boundaries and right-of-ways provided hereon were obtained from various record maps dated 1920 through 2008 and assessor's maps.

SEPTEMBER 2011

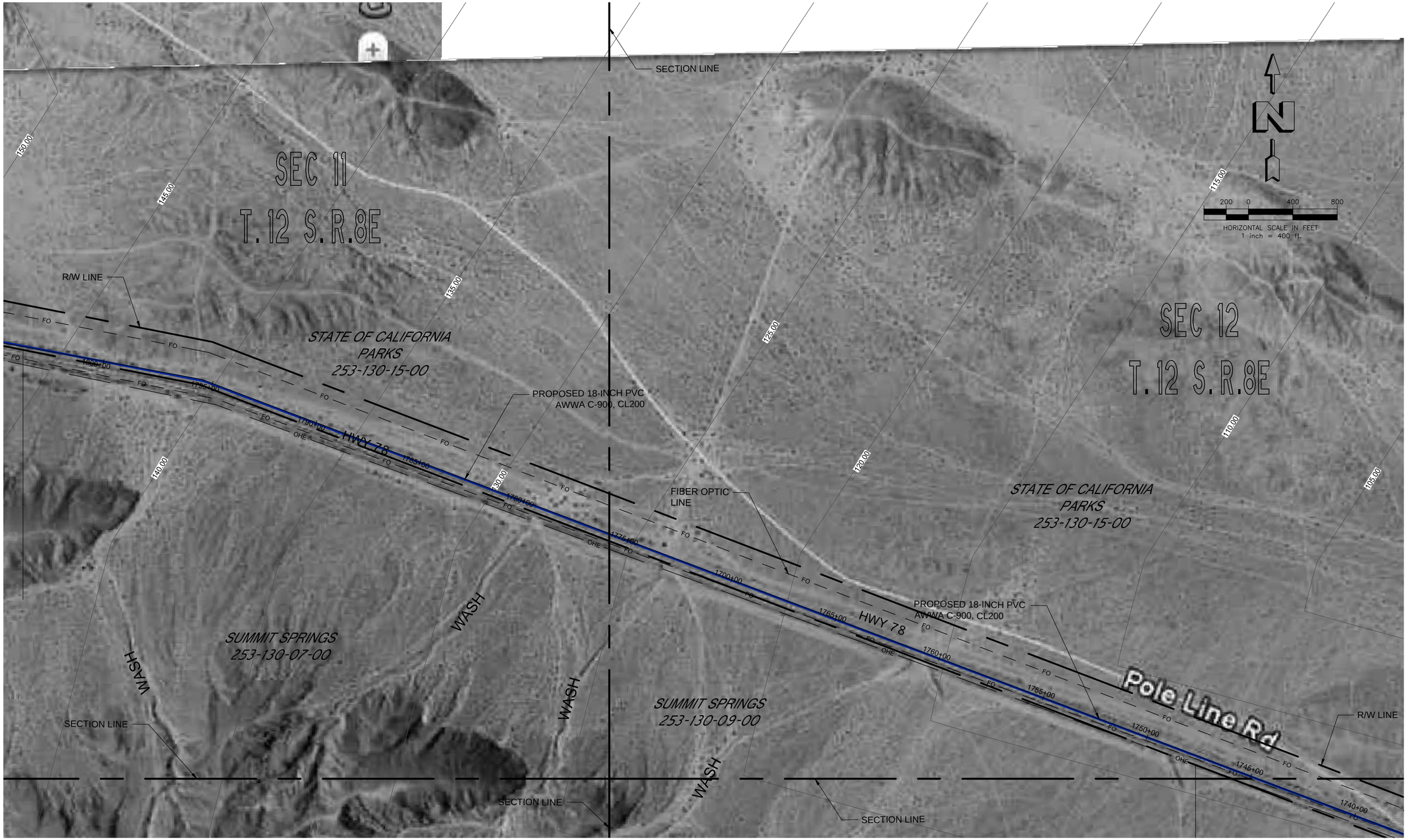

Dynamic CONSULTING ENGINEERS	CIVIL ENGINEERING - LAND SURVEYING - CONSTRUCTION MANAGEMENT 2415 IMPERIAL BUSINESS PARK DRIVE, SUITE B., IMPERIAL CA. 92251 TEL. (760) 545-0162 FAX (760) 545-0163 www.dynamicconsultingengineers.com	NOT FOR CONSTRUCTION	BORREGO WATER DISTRICT	BORREGO SPRINGS PIPELINE FEASIBILITY STUDY, STUDY ELEMENT TASK A2 AND C1	This map represents a visual aid intended to assist Borrego Water District personnel with the planning of the Transmission Water Line. Parcel boundaries and right-of-ways provided hereon were obtained from various record maps dated 1920 through 2008 and assessor's maps.	SEPTEMBER 2011	SH09 OF 36

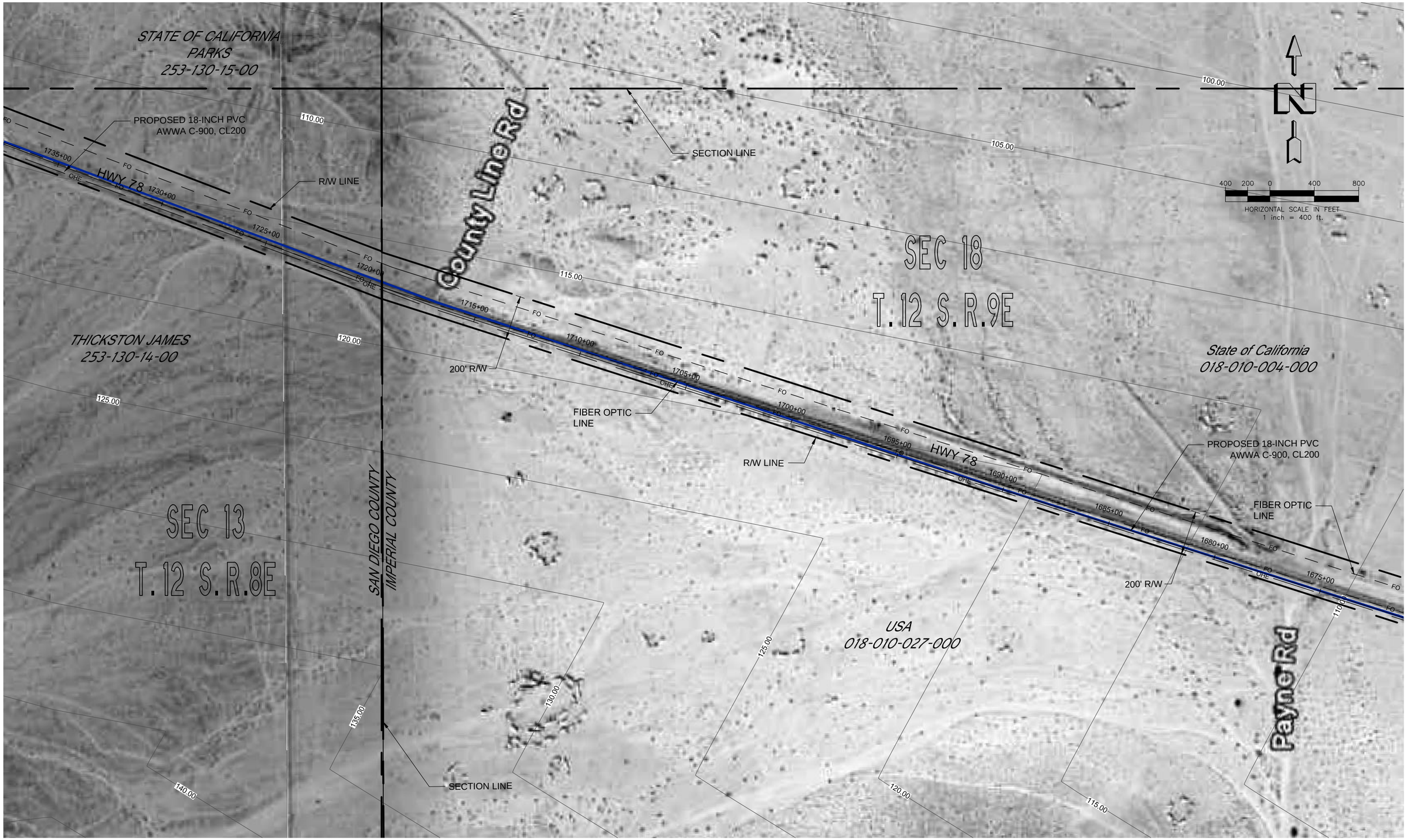

Dynamic CONSULTING ENGINEERS

CIVIL ENGINEERING - LAND SURVEYING - CONSTRUCTION MANAGEMENT
2415 IMPERIAL BUSINESS PARK DRIVE, SUITE B., IMPERIAL, CA. 92251
TEL. (760) 545-0162 FAX (760) 545-0163
www.dynamicconsultingengineers.com

NOT FOR CONSTRUCTION

BORREGO WATER DISTRICT

BORREGO SPRINGS PIPELINE FEASIBILITY STUDY, STUDY ELEMENT TASK A2 AND C1

This map represents a visual aid intended to assist Borrego Water District personnel with the planning of the Transmission Water Line. Parcel boundaries and right-of-ways provided hereon were obtained from various record maps dated 1920 through 2008 and assessor's maps.

SEPTEMBER 2011

SHIO OF 36

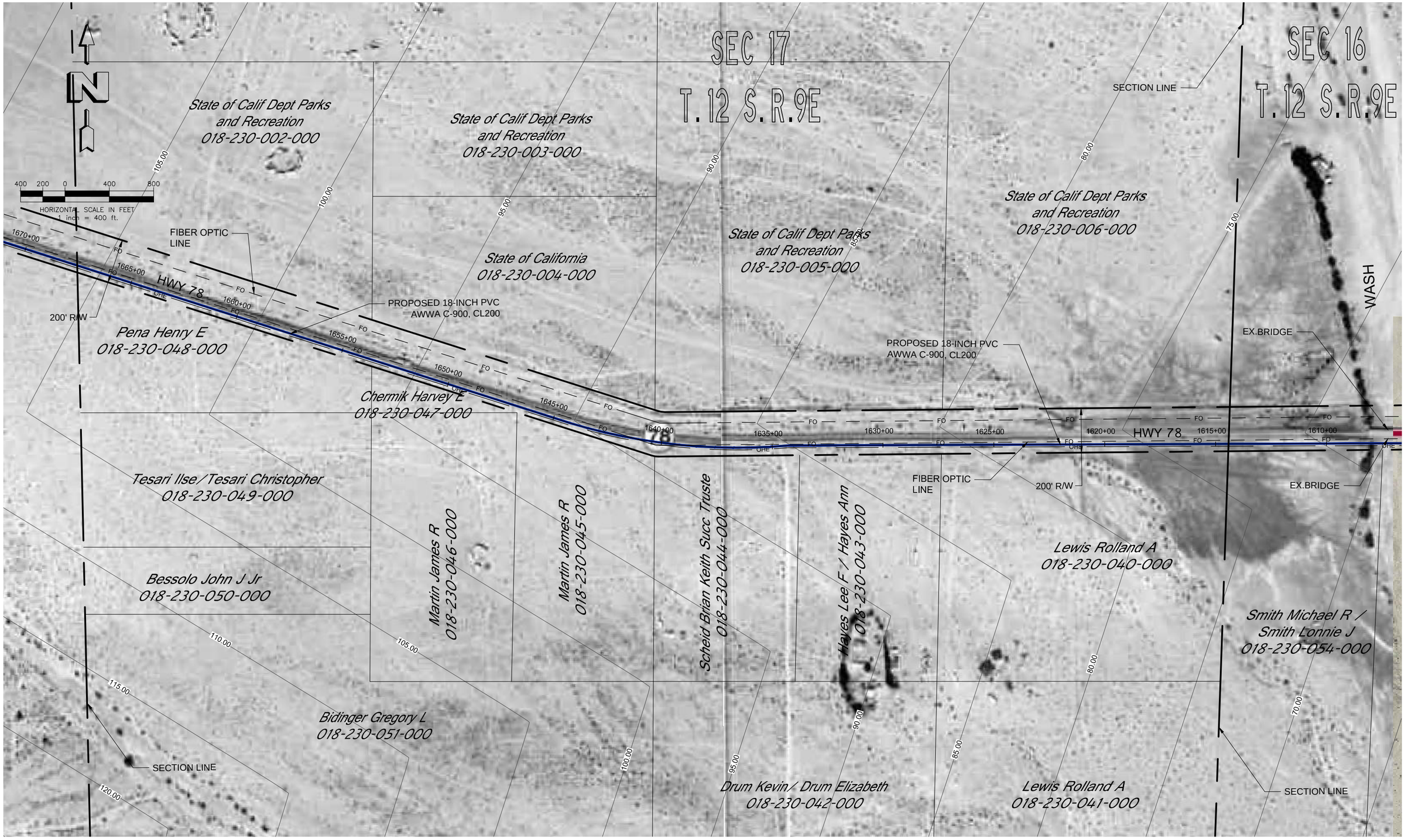

Dynamic CONSULTING ENGINEERS	CIVIL ENGINEERING - LAND SURVEYING - CONSTRUCTION MANAGEMENT 2415 IMPERIAL BUSINESS PARK DRIVE, SUITE B., IMPERIAL CA. 92251 TEL. (760) 545-0162 FAX (760) 545-0163 www.dynamicconsultingengineers.com	NOT FOR CONSTRUCTION	BORREGO WATER DISTRICT	BORREGO SPRINGS PIPELINE FEASIBILITY STUDY, STUDY ELEMENT TASK A2 AND C1	This map represents a visual aid intended to assist Borrego Water District personnel with the planning of the Transmission Water Line. Parcel boundaries and right-of-ways provided hereon were obtained from various record maps dated 1920 through 2008 and assessor's maps.	SEPTEMBER 2011	SH11 OF 36

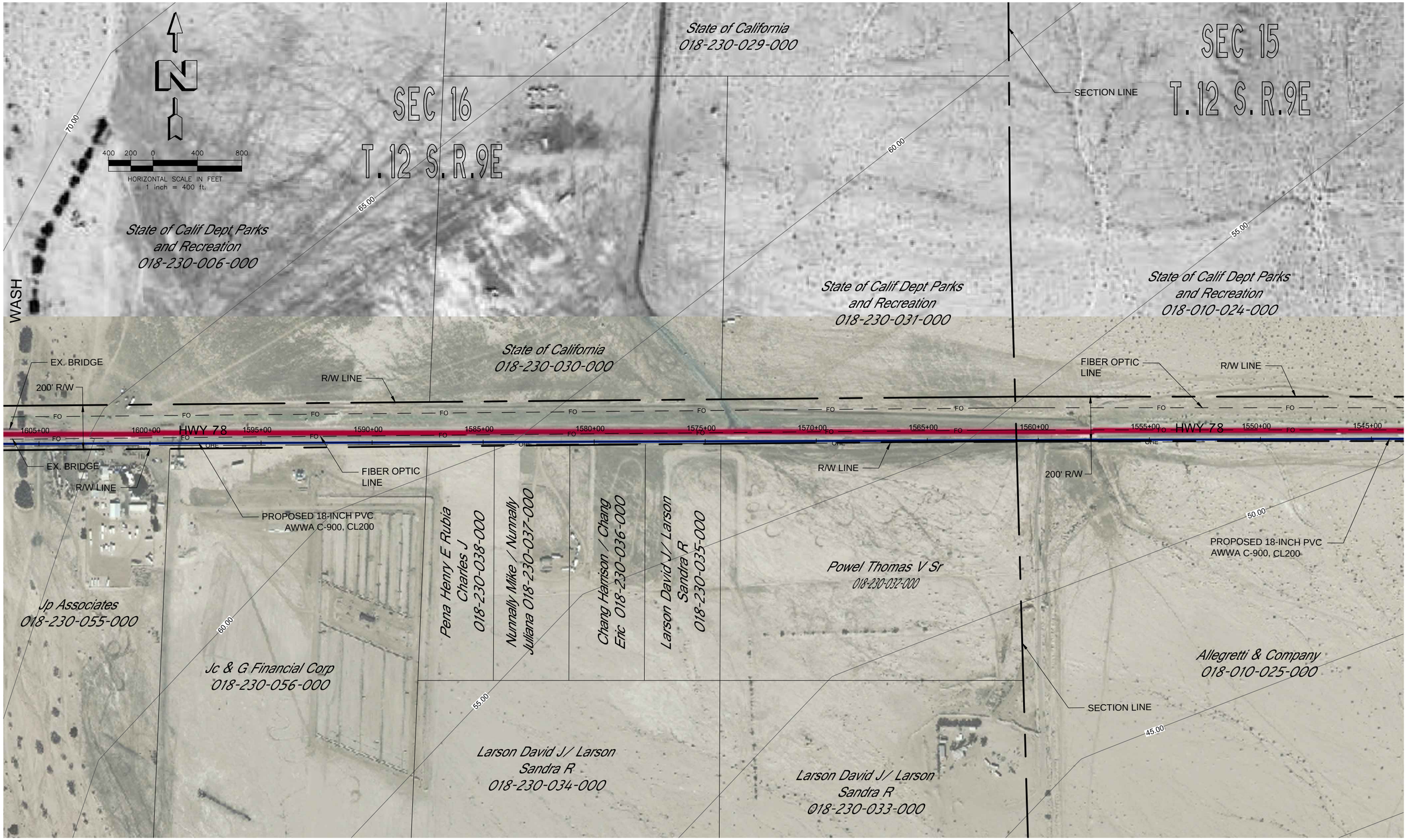

Dynamic CONSULTING ENGINEERS
CIVIL ENGINEERING - LAND SURVEYING - CONSTRUCTION MANAGEMENT
2415 IMPERIAL BUSINESS PARK DRIVE, SUITE B., IMPERIAL CA. 92251
TEL. (760) 545-0162 FAX (760) 545-0163
www.dynamicconsultingengineers.com

NOT FOR CONSTRUCTION

BORREGO WATER DISTRICT

BORREGO SPRINGS PIPELINE FEASIBILITY STUDY, STUDY ELEMENT TASK A2 AND C1

This map represents a visual aid intended to assist Borrego Water District personnel with the planning of the Transmission Water Line. Parcel boundaries and right-of-ways provided hereon were obtained from various record maps dated 1920 through 2008 and assessor's maps.

SEPTEMBER 2011

SH12
OF 36

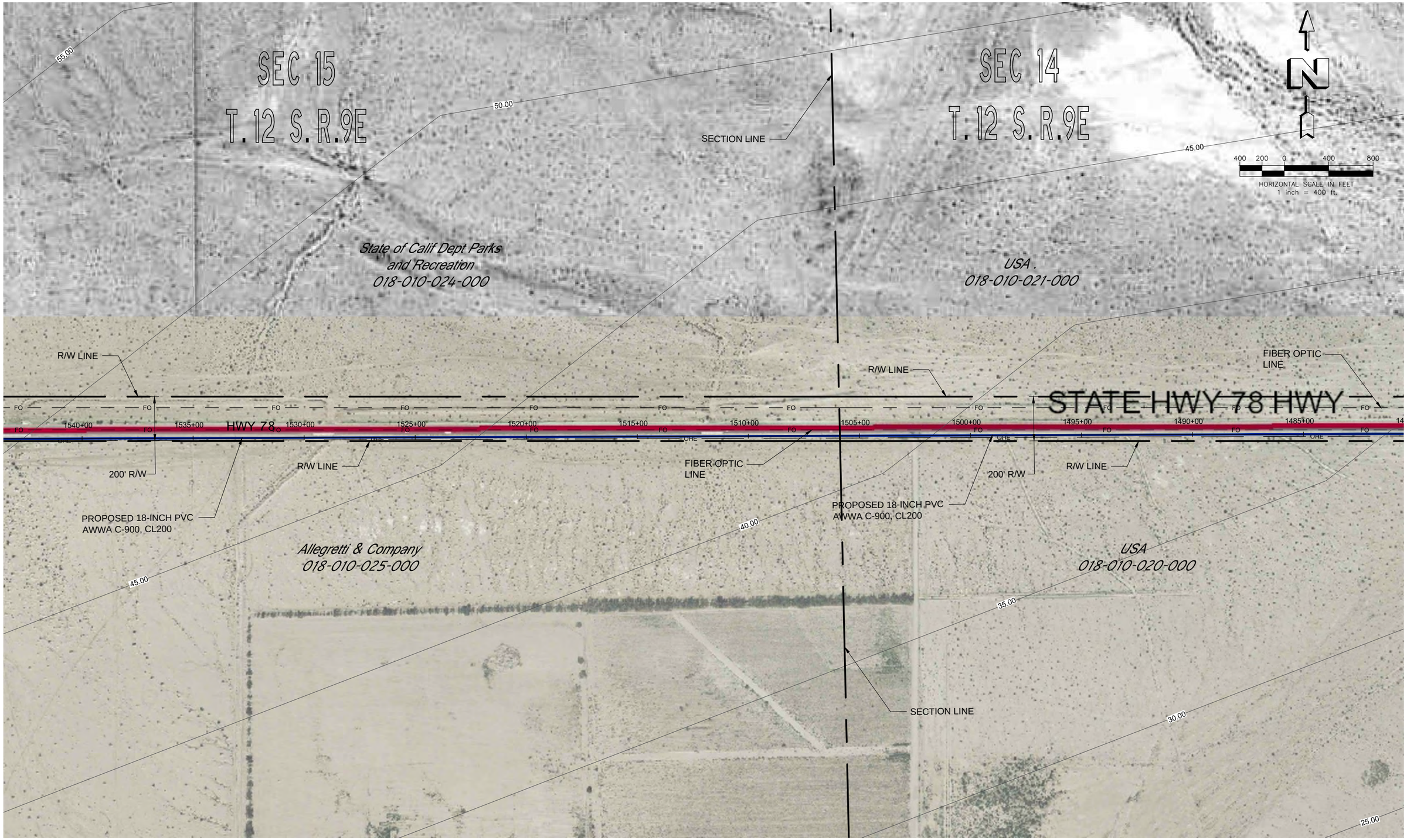

Dynamic CONSULTING ENGINEERS CIVIL ENGINEERING - LAND SURVEYING - CONSTRUCTION MANAGEMENT 2415 IMPERIAL BUSINESS PARK DRIVE, SUITE B., IMPERIAL CA. 92251 TEL. (760) 545-0182 FAX (760) 545-0183 www.dynamicconsultingengineers.com	NOT FOR CONSTRUCTION	BORREGO WATER DISTRICT	BORREGO SPRINGS PIPELINE FEASIBILITY STUDY, STUDY ELEMENT TASK A2 AND C1	This map represents a visual aid intended to assist Borrego Water District personnel with the planning of the Transmission Water Line. Parcel boundaries and right-of-ways provided hereon were obtained from various record maps dated 1920 through 2008 and assessor's maps.	SEPTEMBER 2011	SH13 OF 36

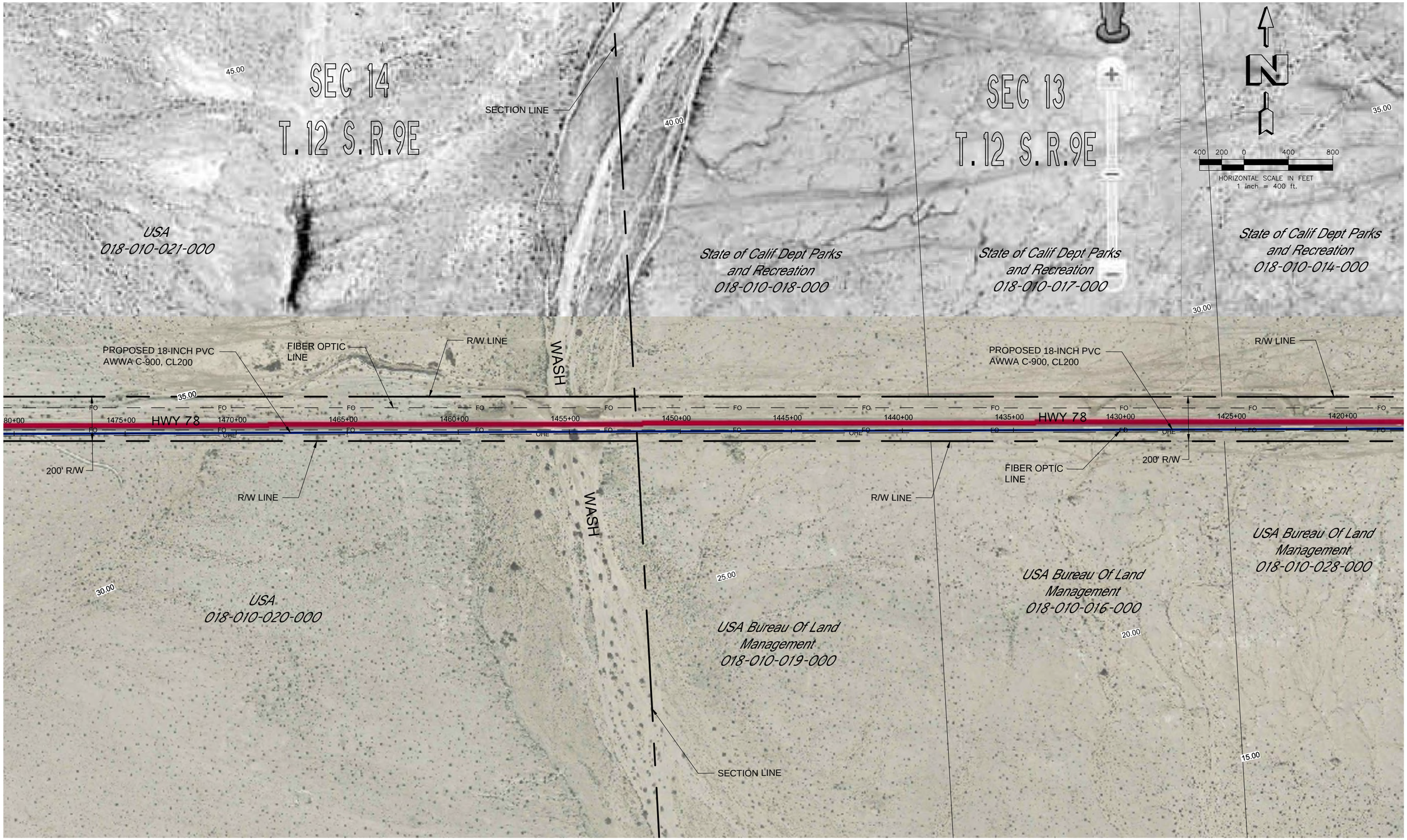

Dynamic CONSULTING ENGINEERS

CIVIL ENGINEERING - LAND SURVEYING - CONSTRUCTION MANAGEMENT
2415 IMPERIAL BUSINESS PARK DRIVE, SUITE B., IMPERIAL CA. 92251
TEL. (760) 545-0162 FAX (760) 545-0163
www.dynamicconsultingengineers.com

NOT FOR CONSTRUCTION

BORREGO WATER DISTRICT

BORREGO SPRINGS PIPELINE FEASIBILITY STUDY, STUDY ELEMENT TASK A2 AND C1

This map represents a visual aid intended to assist Borrego Water District personnel with the planning of the Transmission Water Line. Parcel boundaries and right-of-ways provided hereon were obtained from various record maps dated 1920 through 2008 and assessor's maps.

SEPTEMBER 2011

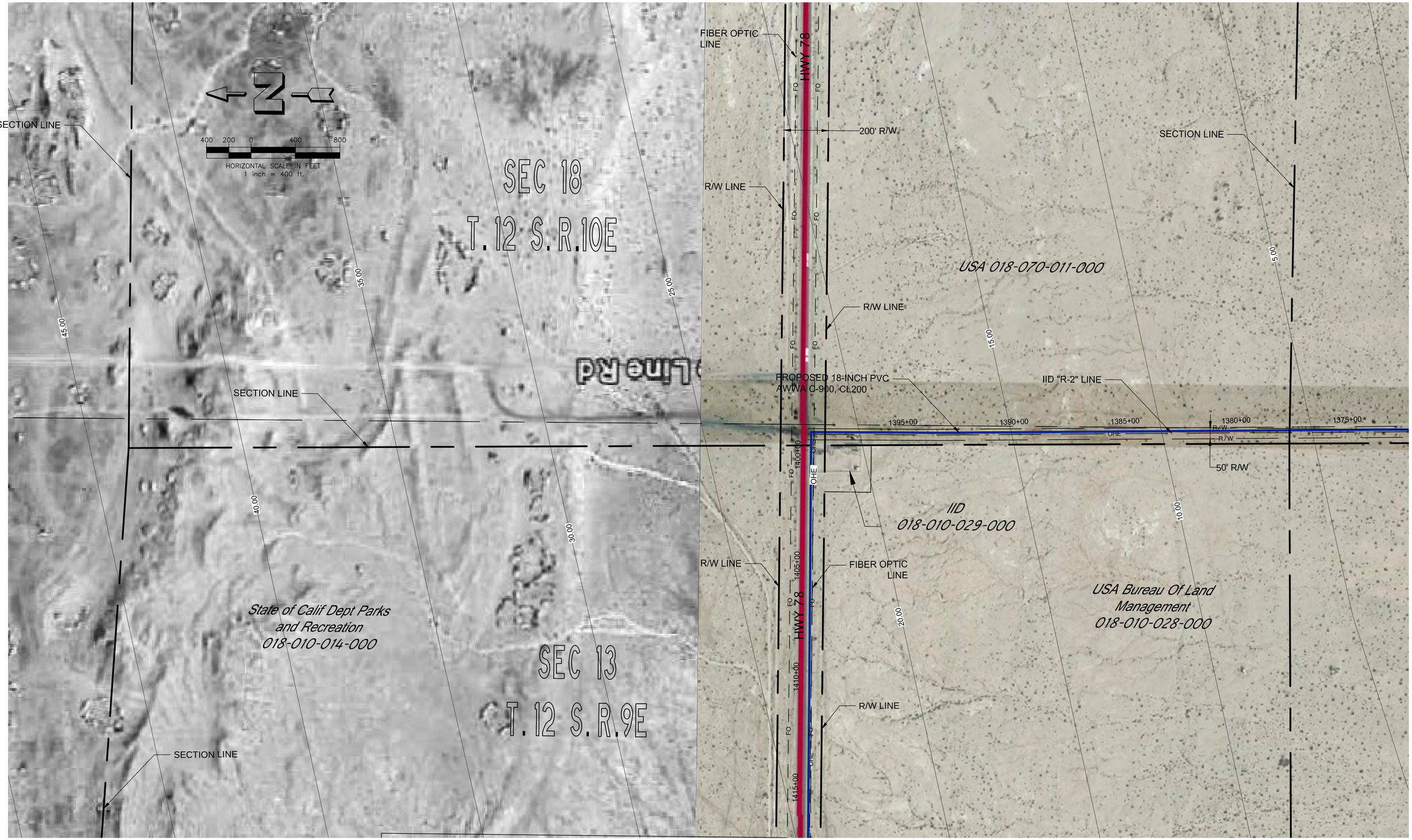

Dynamic CONSULTING ENGINEERS

CIVIL ENGINEERING - LAND SURVEYING - CONSTRUCTION MANAGEMENT
2415 IMPERIAL BUSINESS PARK DRIVE, SUITE B., IMPERIAL CA. 92251
TEL. (760) 545-0162 FAX (760) 545-0163
www.dynamicconsultingengineers.com

NOT FOR CONSTRUCTION

BORREGO WATER DISTRICT

BORREGO SPRINGS PIPELINE FEASIBILITY STUDY, STUDY ELEMENT TASK A2 AND C1

This map represents a visual aid intended to assist Borrego Water District personnel with the planning of the Transmission Water Line. Parcel boundaries and right-of-ways provided hereon were obtained from various record maps dated 1920 through 2008 and assessor's maps.

SEPTEMBER 2011

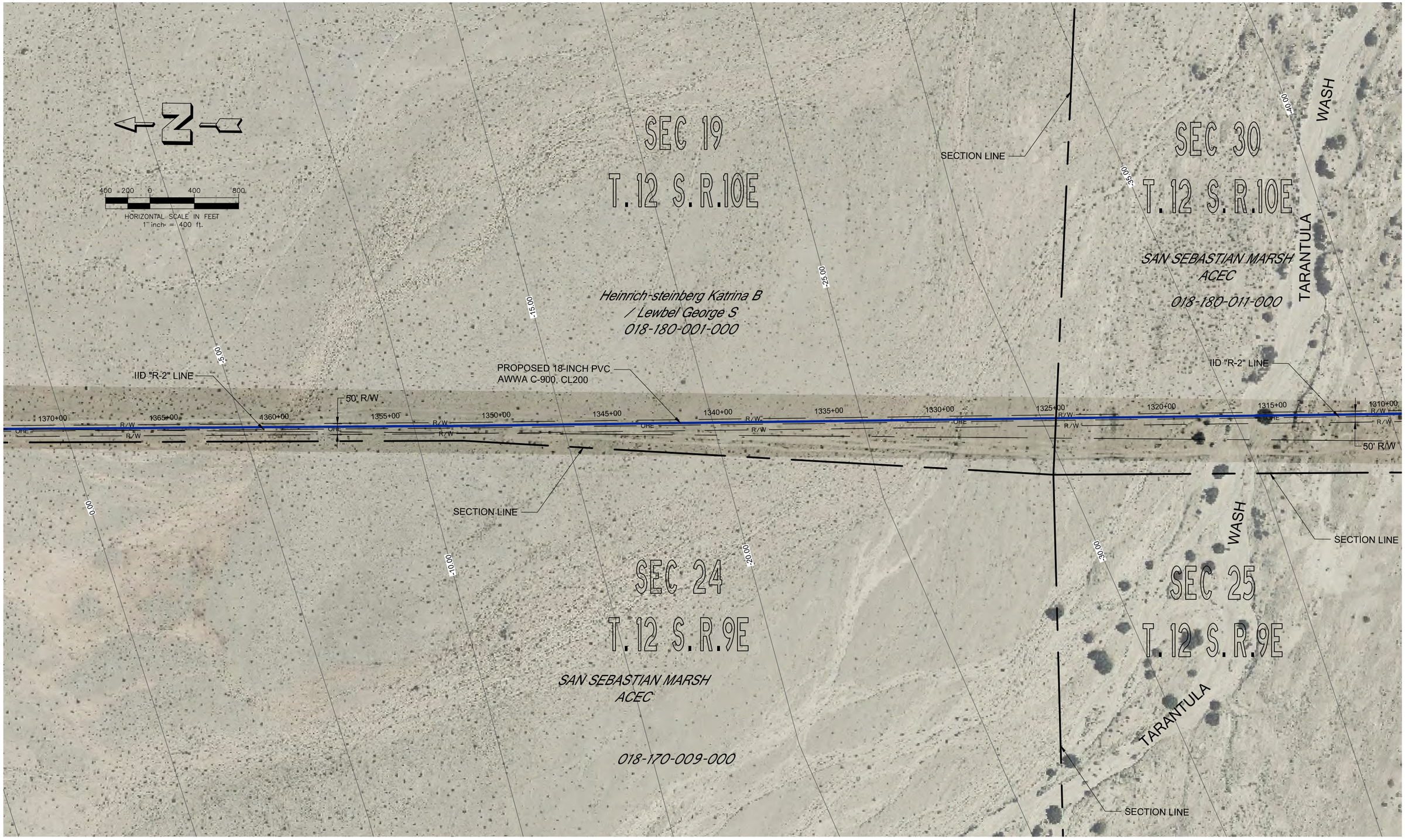

Dynamic CONSULTING ENGINEERS	CIVIL ENGINEERING - LAND SURVEYING - CONSTRUCTION MANAGEMENT 2415 IMPERIAL BUSINESS PARK DRIVE, SUITE B., IMPERIAL CA, 92251 TEL (760) 545-0362 FAX (760) 545-0163 www.dynamicconsultingengineers.com	NOT FOR CONSTRUCTION	BORREGO WATER DISTRICT	BORREGO SPRINGS PIPELINE FEASIBILITY STUDY, STUDY ELEMENT TASK A2 AND C1	This map represents a visual aid intended to assist Borrego Water District personnel with the planning of the Transmission Water Line. Parcel boundaries and right-of-ways provided hereon were obtained from various record maps dated 1920 through 2008 and assessor's maps.	SEPTEMBER 2011	SH16 OF 36

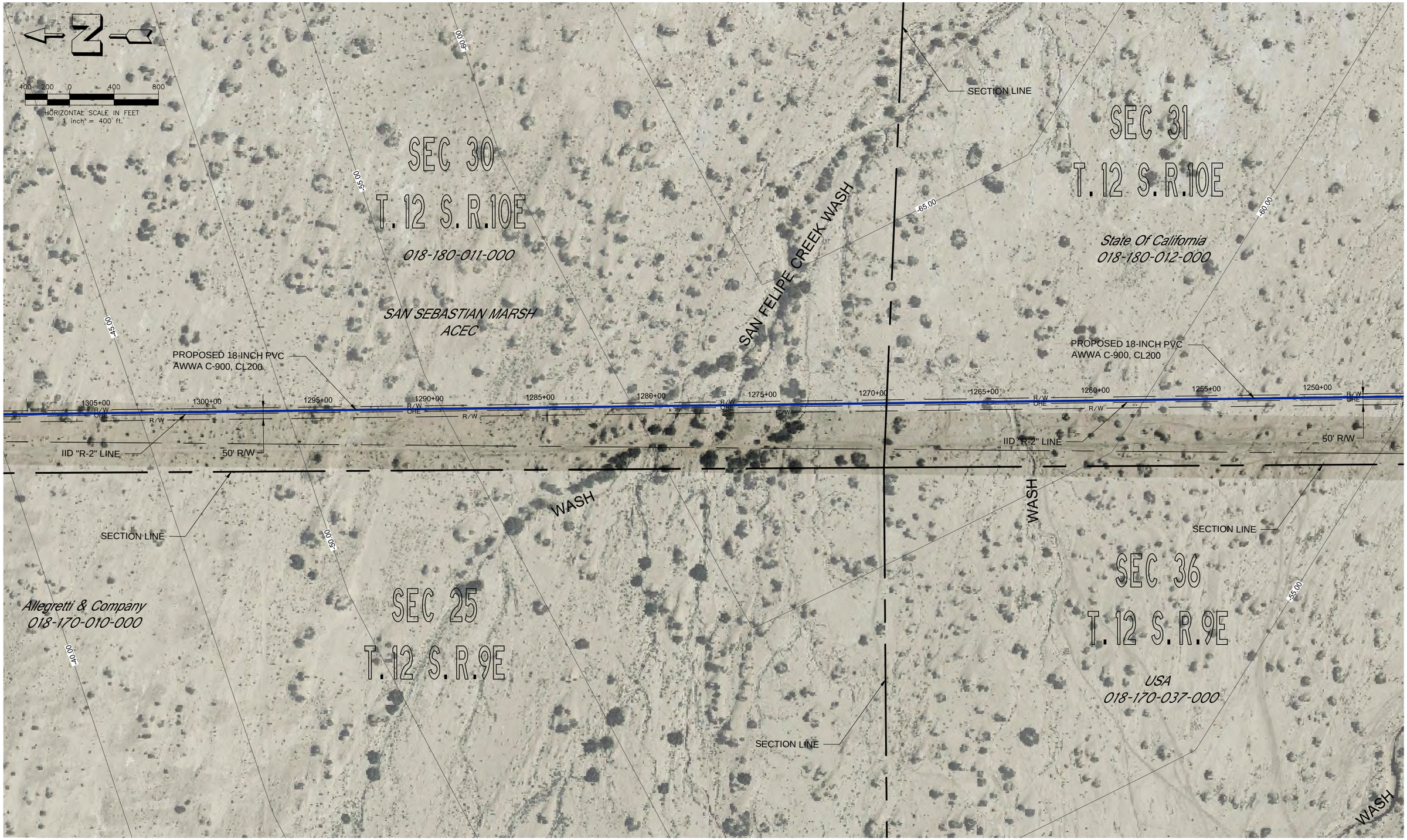

Dynamic CONSULTING ENGINEERS

CIVIL ENGINEERING - LAND SURVEYING - CONSTRUCTION MANAGEMENT
2415 IMPERIAL BUSINESS PARK DRIVE, SUITE B., IMPERIAL CA. 92251
TEL. (760) 545-0182 FAX (760) 545-0163
www.dynamicconsultingengineers.com

NOT FOR CONSTRUCTION

BORREGO WATER DISTRICT

BORREGO SPRINGS PIPELINE FEASIBILITY STUDY, STUDY ELEMENT TASK A2 AND C1

This map represents a visual aid intended to assist Borrego Water District personnel with the planning of the Transmission Water Line. Parcel boundaries and right-of-ways provided hereon were obtained from various record maps dated 1920 through 2008 and assessor's maps.

SEPTEMBER 2011

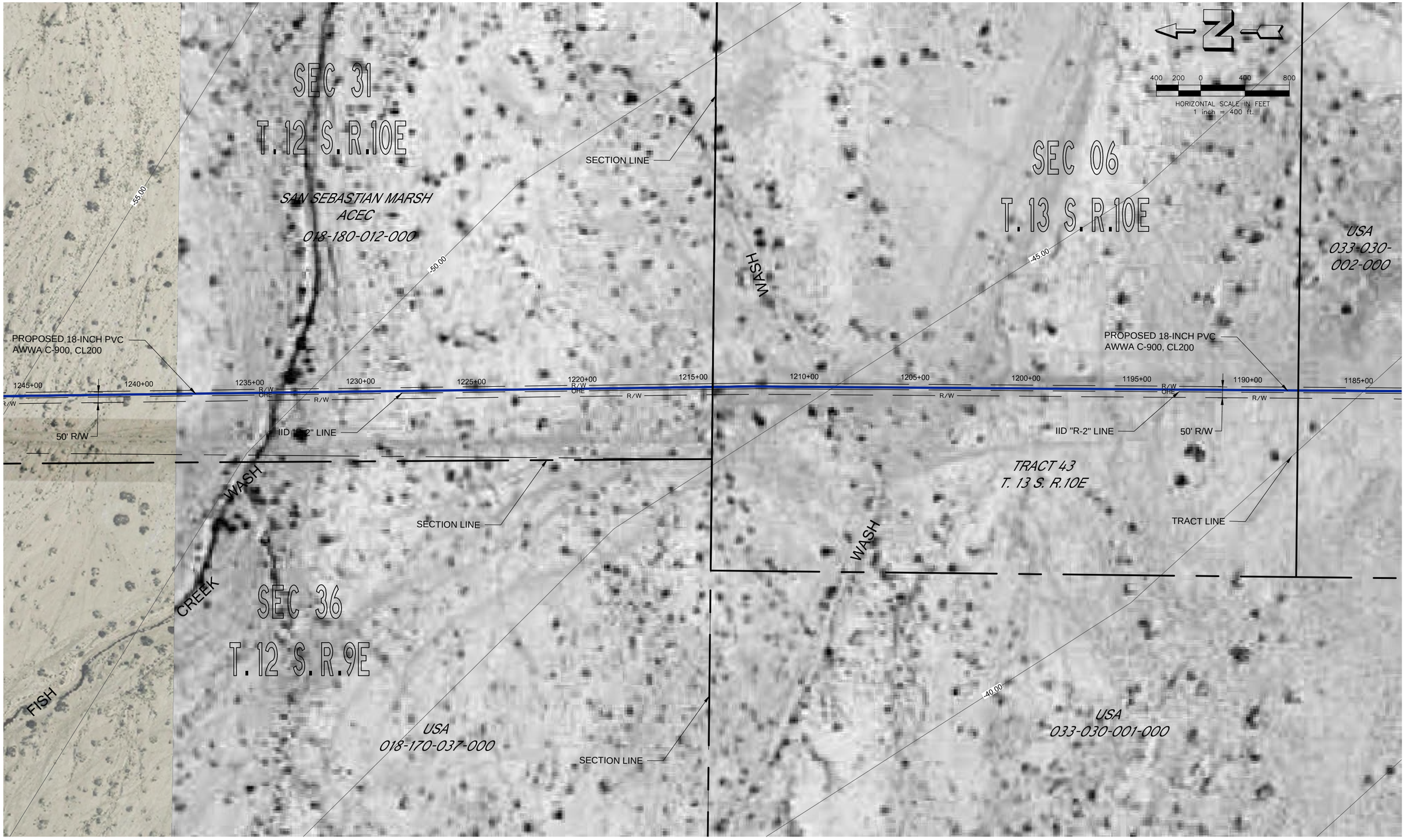

Dynamic CONSULTING ENGINEERS	CIVIL ENGINEERING - LAND SURVEYING - CONSTRUCTION MANAGEMENT 2415 IMPERIAL BUSINESS PARK DRIVE, SUITE B., IMPERIAL, CA. 92251 TEL. (760) 545-0162 FAX (760) 545-0163 www.dynamicconsultingengineers.com	NOT FOR CONSTRUCTION	BORREGO WATER DISTRICT	BORREGO SPRINGS PIPELINE FEASIBILITY STUDY, STUDY ELEMENT TASK A2 AND C1	This map represents a visual aid intended to assist Borrego Water District personnel with the planning of the Transmission Water Line. Parcel boundaries and right-of-ways provided hereon were obtained from various record maps dated 1920 through 2008 and assessor's maps.	SEPTEMBER 2011	SHIB OF 36

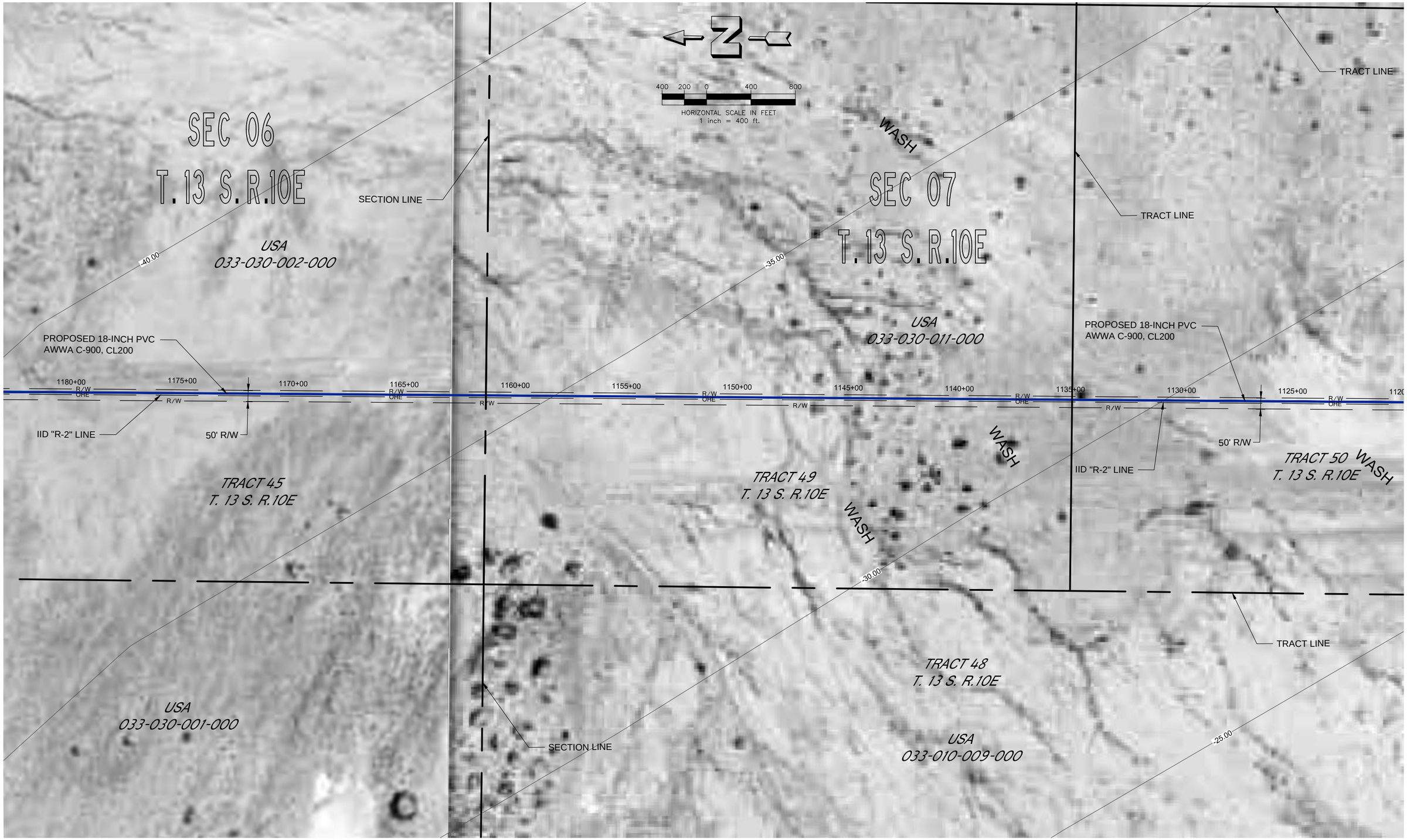

Dynamic CONSULTING ENGINEERS

CIVIL ENGINEERING - LAND SURVEYING - CONSTRUCTION MANAGEMENT
2415 IMPERIAL BUSINESS PARK DRIVE, SUITE B., IMPERIAL CA. 92251
TEL (760) 545-0162 FAX (760) 545-0163
www.dynamicconsultingengineers.com

NOT FOR CONSTRUCTION

BORREGO WATER DISTRICT

BORREGO SPRINGS PIPELINE FEASIBILITY STUDY, STUDY ELEMENT TASK A2 AND C1

This map represents a visual aid intended to assist Borrego Water District personnel with the planning of the Transmission Water Line. Parcel boundaries and right-of-ways provided hereon were obtained from various record maps dated 1920 through 2008 and assessor's maps.

SEPTEMBER 2011

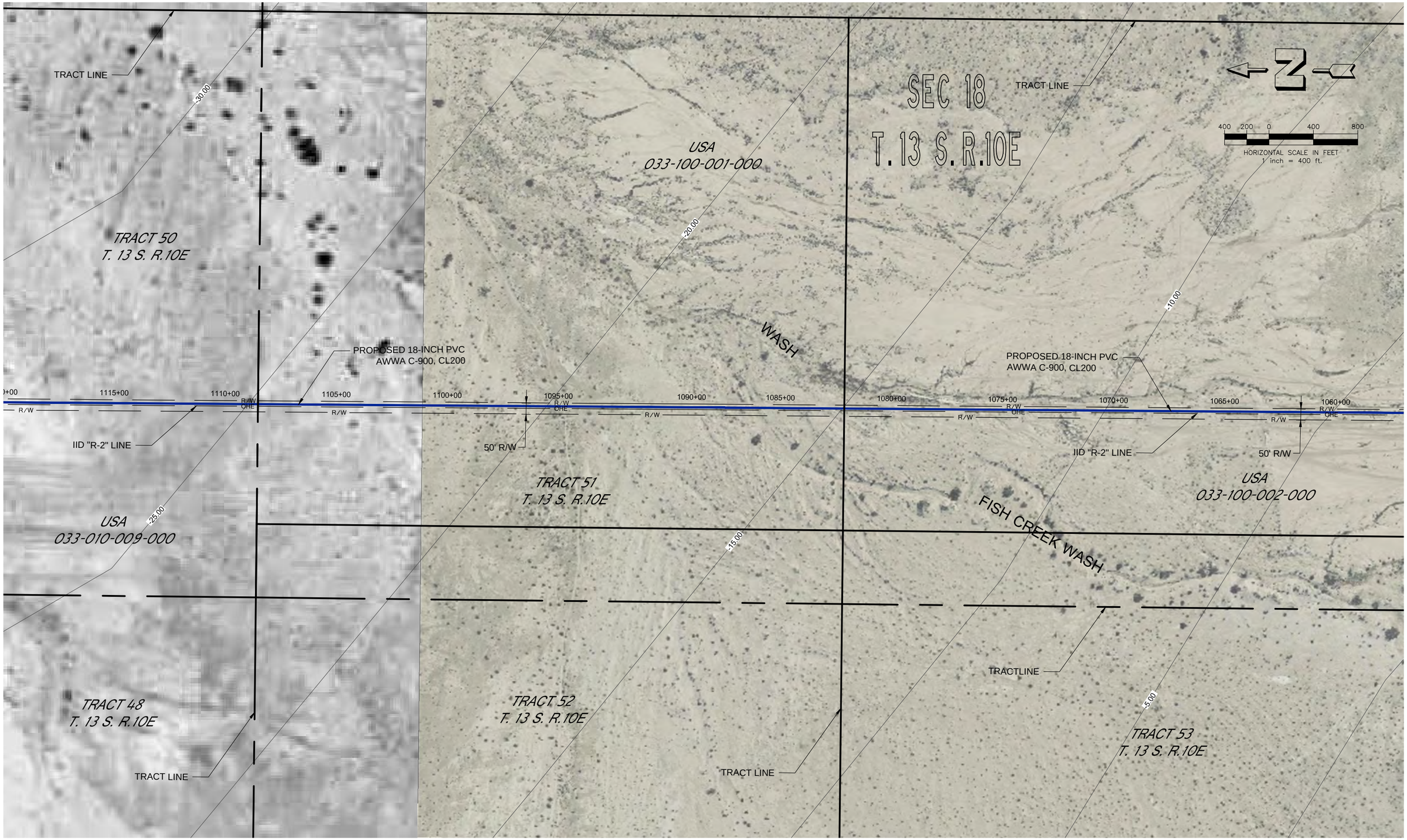

Dynamic CONSULTING ENGINEERS
CIVIL ENGINEERING - LAND SURVEYING - CONSTRUCTION MANAGEMENT
2415 IMPERIAL BUSINESS PARK DRIVE, SUITE B., IMPERIAL CA. 92251
TEL. (760) 545-0162 FAX (760) 545-0163
www.dynamicconsultingengineers.com

NOT FOR CONSTRUCTION

BORREGO WATER DISTRICT

BORREGO SPRINGS PIPELINE FEASIBILITY STUDY, STUDY ELEMENT TASK A2 AND C1

This map represents a visual aid intended to assist Borrego Water District personnel with the planning of the Transmission Water Line. Parcel boundaries and right-of-ways provided hereon were obtained from various record maps dated 1920 through 2008 and assessor's maps.

SEPTEMBER 2011

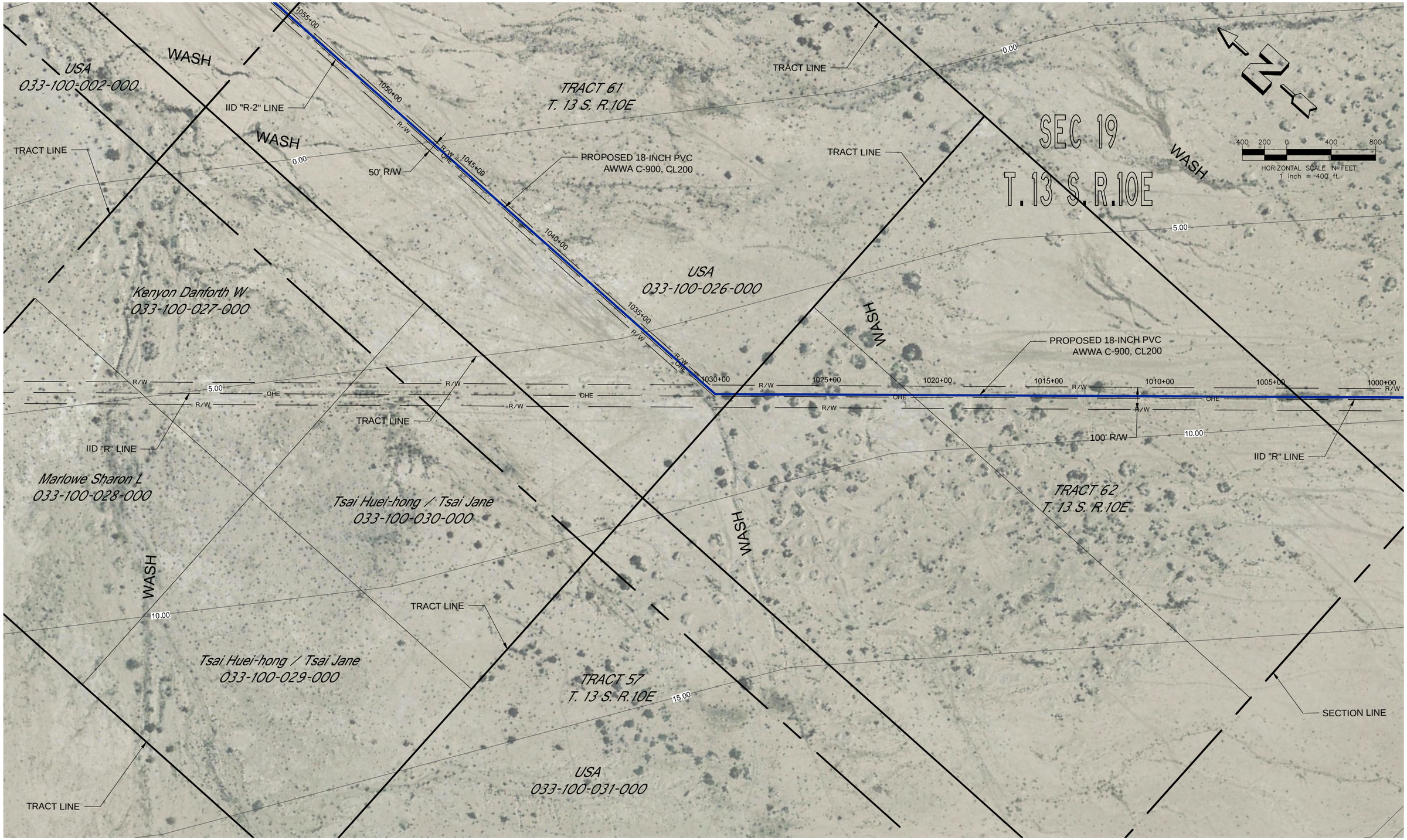

Dynamic CONSULTING ENGINEERS	CIVIL ENGINEERING - LAND SURVEYING - CONSTRUCTION MANAGEMENT 2415 IMPERIAL BUSINESS PARK DRIVE, SUITE B., IMPERIAL CA. 92251 TEL. (760) 545-0162 FAX (760) 545-0163 www.dynamicconsultingengineers.com	NOT FOR CONSTRUCTION	BORREGO WATER DISTRICT	BORREGO SPRINGS PIPELINE FEASIBILITY STUDY, STUDY ELEMENT TASK A2 AND C1	This map represents a visual aid intended to assist Borrego Water District personnel with the planning of the Transmission Water Line. Parcel boundaries and right-of-ways provided hereon were obtained from various record maps dated 1920 through 2008 and assessor's maps.	SEPTEMBER 2011	SH21 OF 36

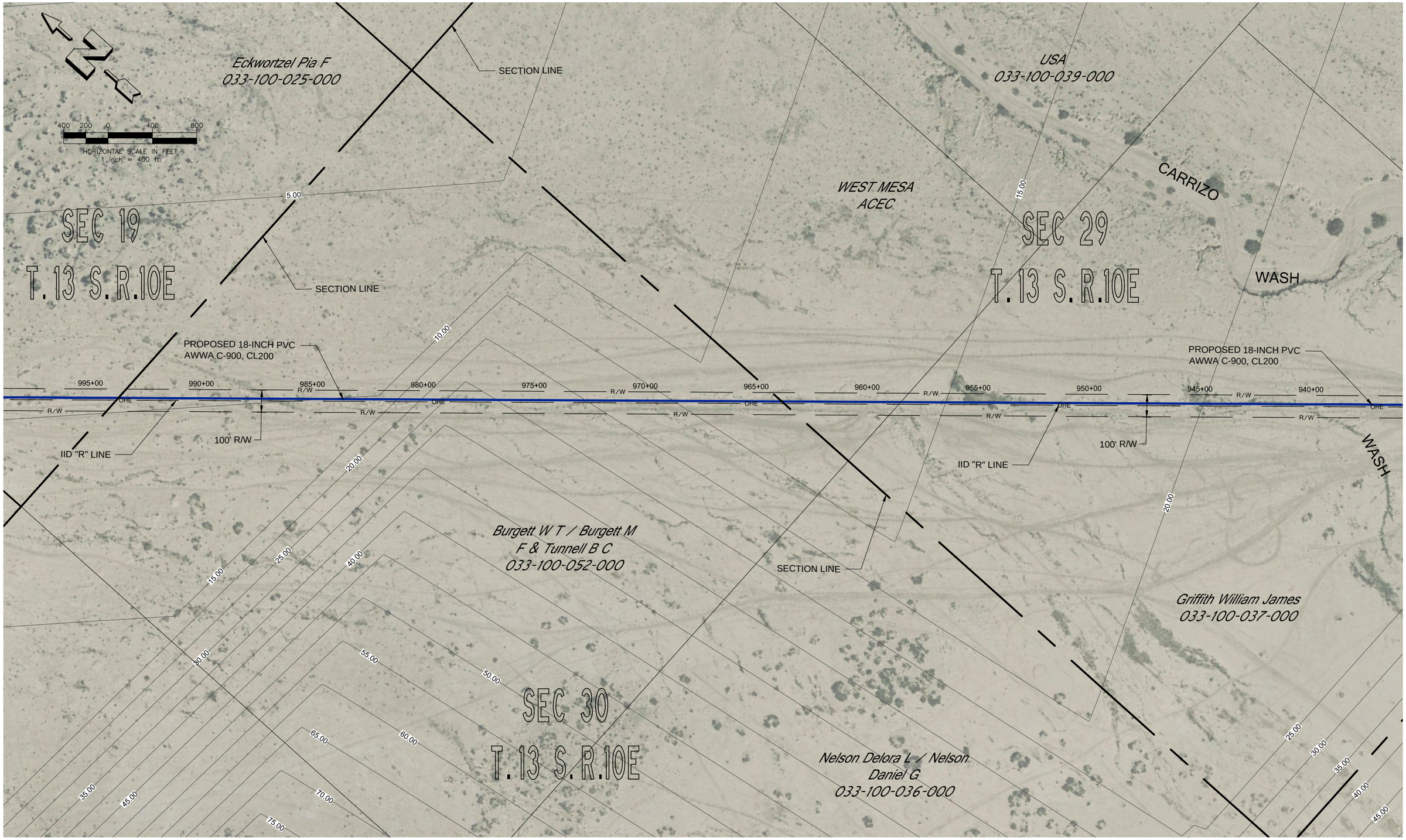

Dynamic CONSULTING ENGINEERS

CIVIL ENGINEERING - LAND SURVEYING - CONSTRUCTION MANAGEMENT
2415 IMPERIAL BUSINESS PARK DRIVE, SUITE B., IMPERIAL CA. 92251
TEL (760) 545-0182 FAX (760) 545-0163
www.dynamicconsultingengineers.com

NOT FOR CONSTRUCTION

BORREGO WATER DISTRICT

BORREGO SPRINGS PIPELINE FEASIBILITY STUDY, STUDY ELEMENT TASK A2 AND C1

This map represents a visual aid intended to assist Borrego Water District personnel with the planning of the Transmission Water Line. Parcel boundaries and right-of-ways provided hereon were obtained from various record maps dated 1920 through 2008 and assessor's maps.

SEPTEMBER 2011

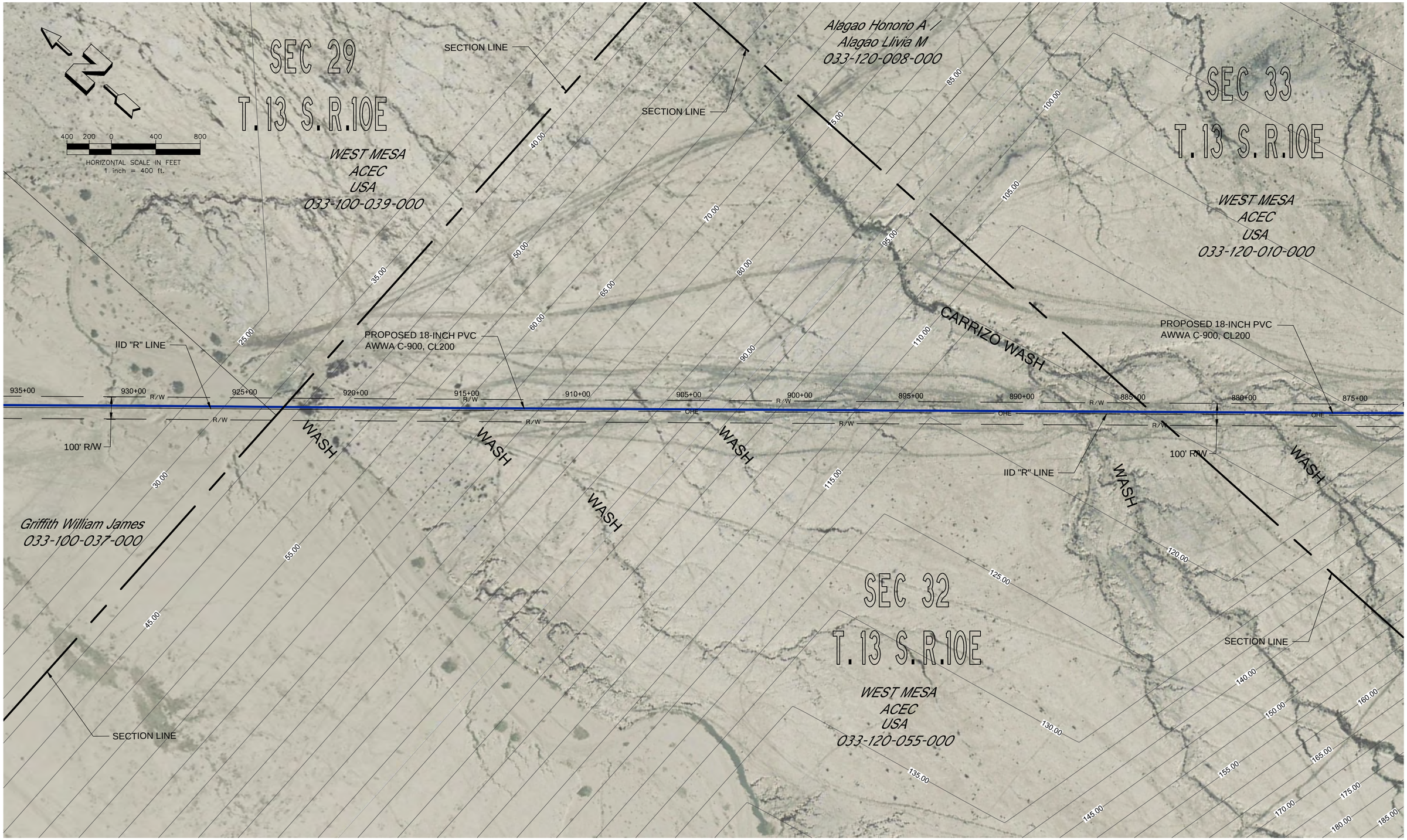

Dynamic CONSULTING ENGINEERS	CIVIL ENGINEERING - LAND SURVEYING - CONSTRUCTION MANAGEMENT 2415 IMPERIAL BUSINESS PARK DRIVE, SUITE B., IMPERIAL CA. 92251 TEL. (760) 545-0162 FAX (760) 545-0163 www.dynamicconsultingengineers.com	NOT FOR CONSTRUCTION	BORREGO WATER DISTRICT	BORREGO SPRINGS PIPELINE FEASIBILITY STUDY, STUDY ELEMENT TASK A2 AND C1	This map represents a visual aid intended to assist Borrego Water District personnel with the planning of the Transmission Water Line. Parcel boundaries and right-of-ways provided hereon were obtained from various record maps dated 1920 through 2008 and assessor's maps.	SEPTEMBER 2011	SH23 OF 36

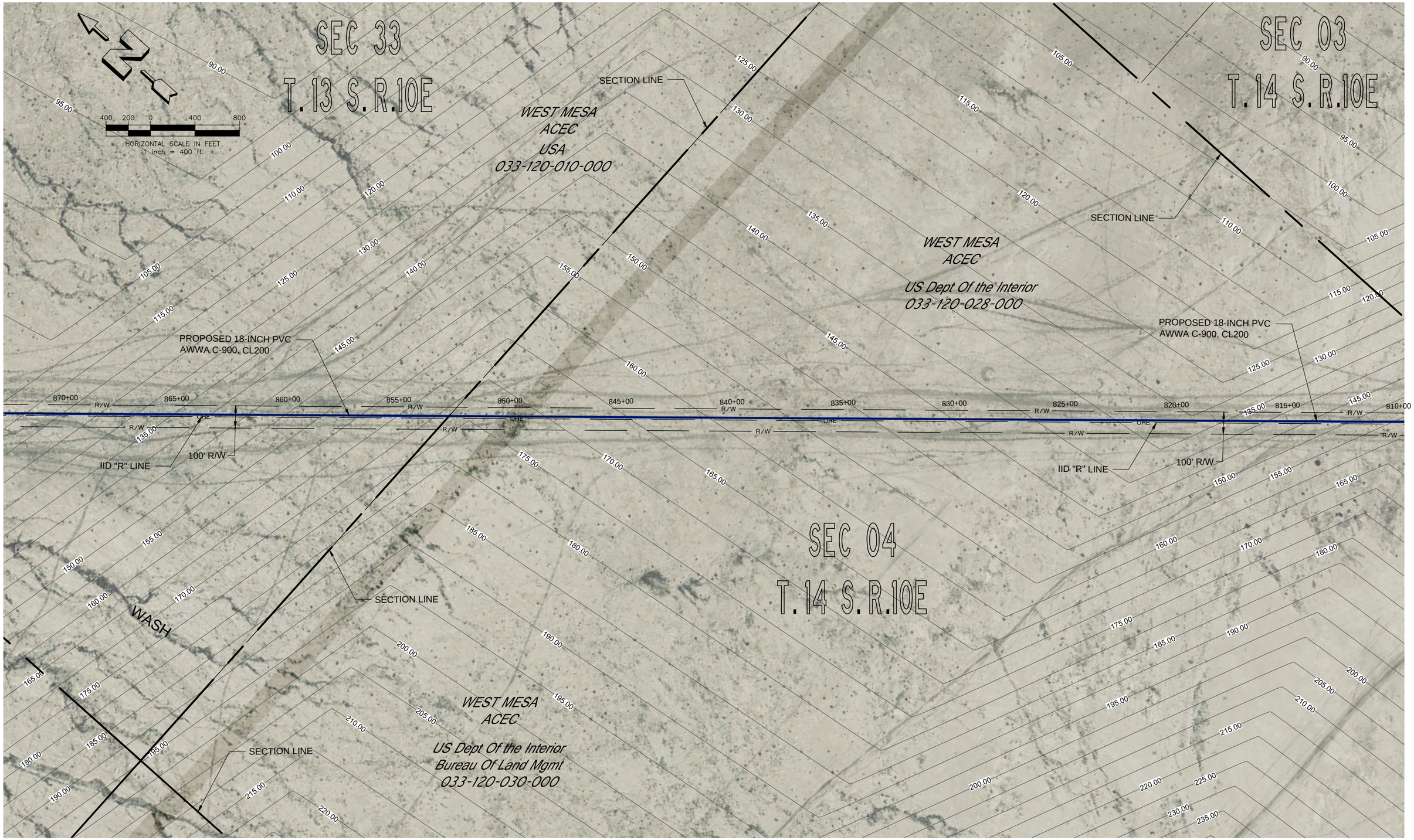

Dynamic CONSULTING ENGINEERS — CIVIL ENGINEERING - LAND SURVEYING - CONSTRUCTION MANAGEMENT, 2415 IMPERIAL BUSINESS PARK DRIVE, SUITE B., IMPERIAL CA. 92251, TEL (760) 545-0362, FAX (760) 545-0163, www.dynamicconsultingengineers.com	NOT FOR CONSTRUCTION	BORREGO WATER DISTRICT	BORREGO SPRINGS PIPELINE FEASIBILITY STUDY, STUDY ELEMENT TASK A2 AND C1	This map represents a visual aid intended to assist Borrego Water District personnel with the planning of the Transmission Water Line. Parcel boundaries and right-of-ways provided hereon were obtained from various record maps dated 1920 through 2008 and assessor's maps.	SEPTEMBER 2011	SH24 OF 36

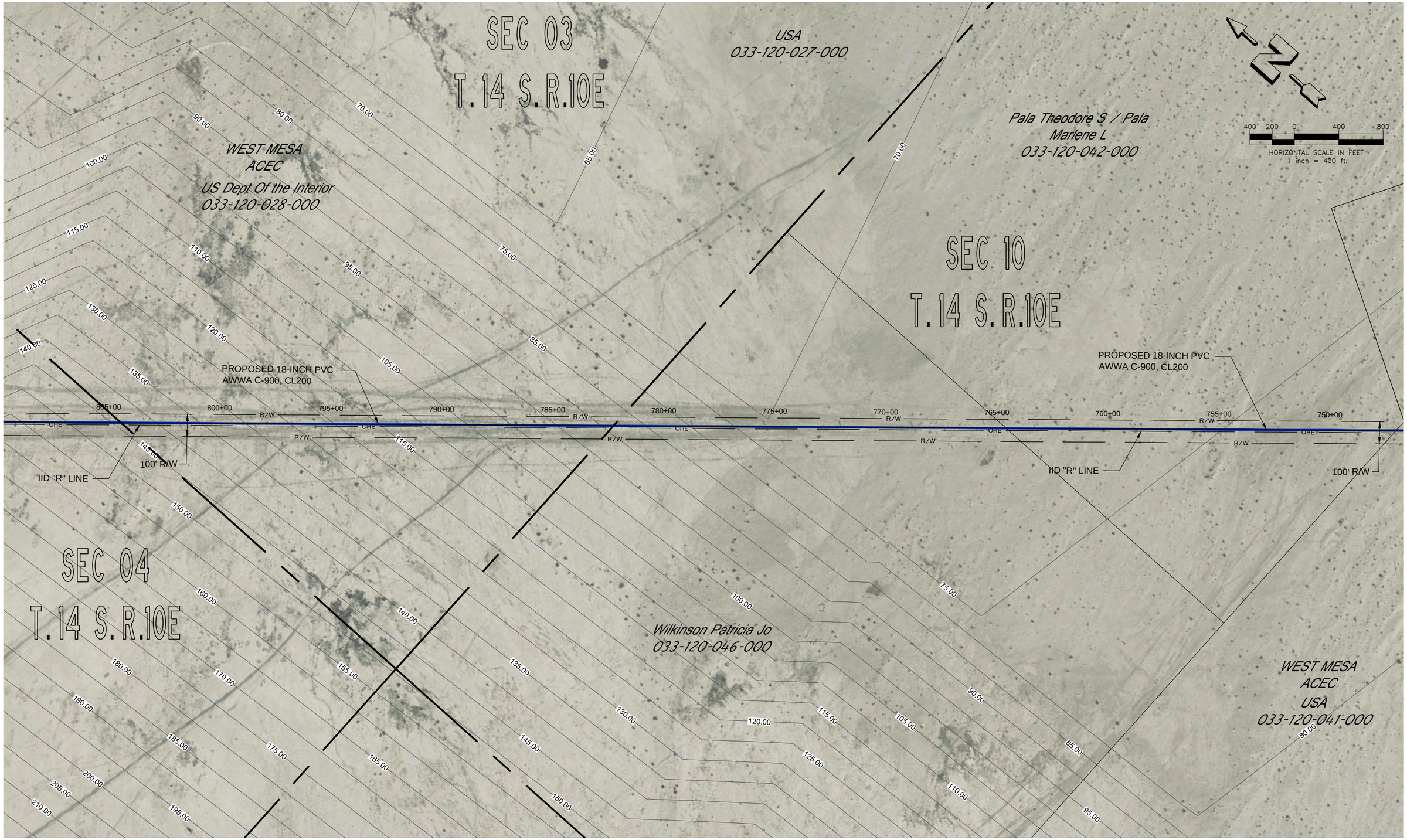

Dynamic CONSULTING ENGINEERS	CIVIL ENGINEERING - LAND SURVEYING - CONSTRUCTION MANAGEMENT 2415 IMPERIAL BUSINESS PARK DRIVE, SUITE B., IMPERIAL CA. 92251 TEL (760) 545-0162 FAX (760) 545-0163 www.dynamicconsultingengineers.com	NOT FOR CONSTRUCTION	BORREGO WATER DISTRICT	BORREGO SPRINGS PIPELINE FEASIBILITY STUDY, STUDY ELEMENT TASK A2 AND C1	This map represents a visual aid intended to assist Borrego Water District personnel with the planning of the Transmission Water Line. Parcel boundaries and right-of-ways provided hereon were obtained from various record maps dated 1920 through 2008 and assessor's maps.	SEPTEMBER 2011	SH25 OF 36

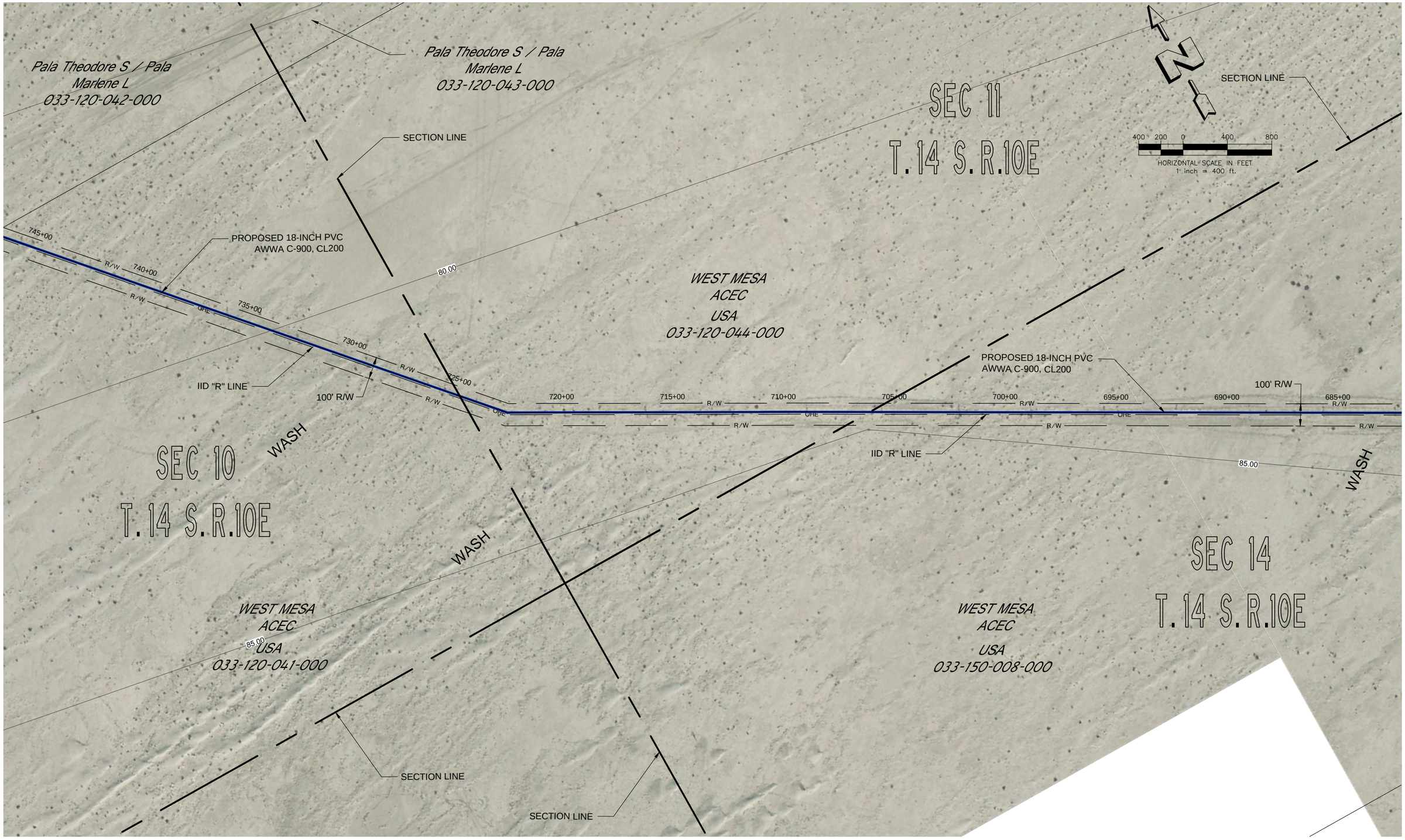

Dynamic CONSULTING ENGINEERS

CIVIL ENGINEERING - LAND SURVEYING - CONSTRUCTION MANAGEMENT
2415 IMPERIAL BUSINESS PARK DRIVE, SUITE B., IMPERIAL CA. 92251
TEL. (760) 545-0162 FAX (760) 545-0163
www.dynamicconsultingengineers.com

NOT FOR CONSTRUCTION

BORREGO WATER DISTRICT

BORREGO SPRINGS PIPELINE FEASIBILITY STUDY, STUDY ELEMENT TASK A2 AND C1

This map represents a visual aid intended to assist Borrego Water District personnel with the planning of the Transmission Water Line. Parcel boundaries and right-of-ways provided hereon were obtained from various record maps dated 1920 through 2008 and assessor's maps.

SEPTEMBER 2011

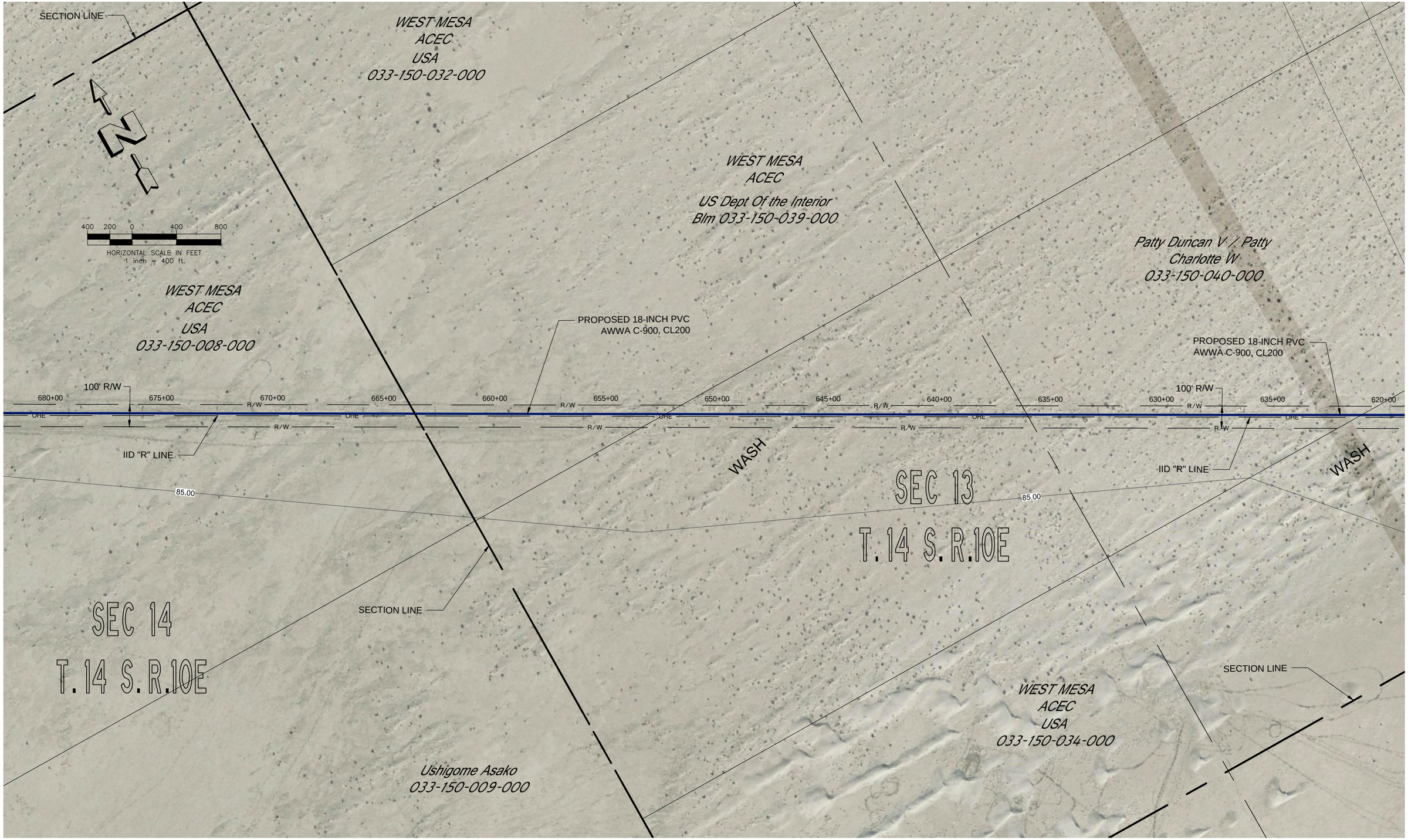

Dynamic CONSULTING ENGINEERS	CIVIL ENGINEERING - LAND SURVEYING - CONSTRUCTION MANAGEMENT 2415 IMPERIAL BUSINESS PARK DRIVE, SUITE B., IMPERIAL CA. 92251 TEL. (760) 545-0162 FAX (760) 545-0163 www.dynamicconsultingengineers.com	NOT FOR CONSTRUCTION	BORREGO WATER DISTRICT	BORREGO SPRINGS PIPELINE FEASIBILITY STUDY, STUDY ELEMENT TASK A2 AND C1	This map represents a visual aid intended to assist Borrego Water District personnel with the planning of the Transmission Water Line. Parcel boundaries and right-of-ways provided hereon were obtained from various record maps dated 1920 through 2008 and assessor's maps.	SEPTEMBER 2011	SH27 OF 36

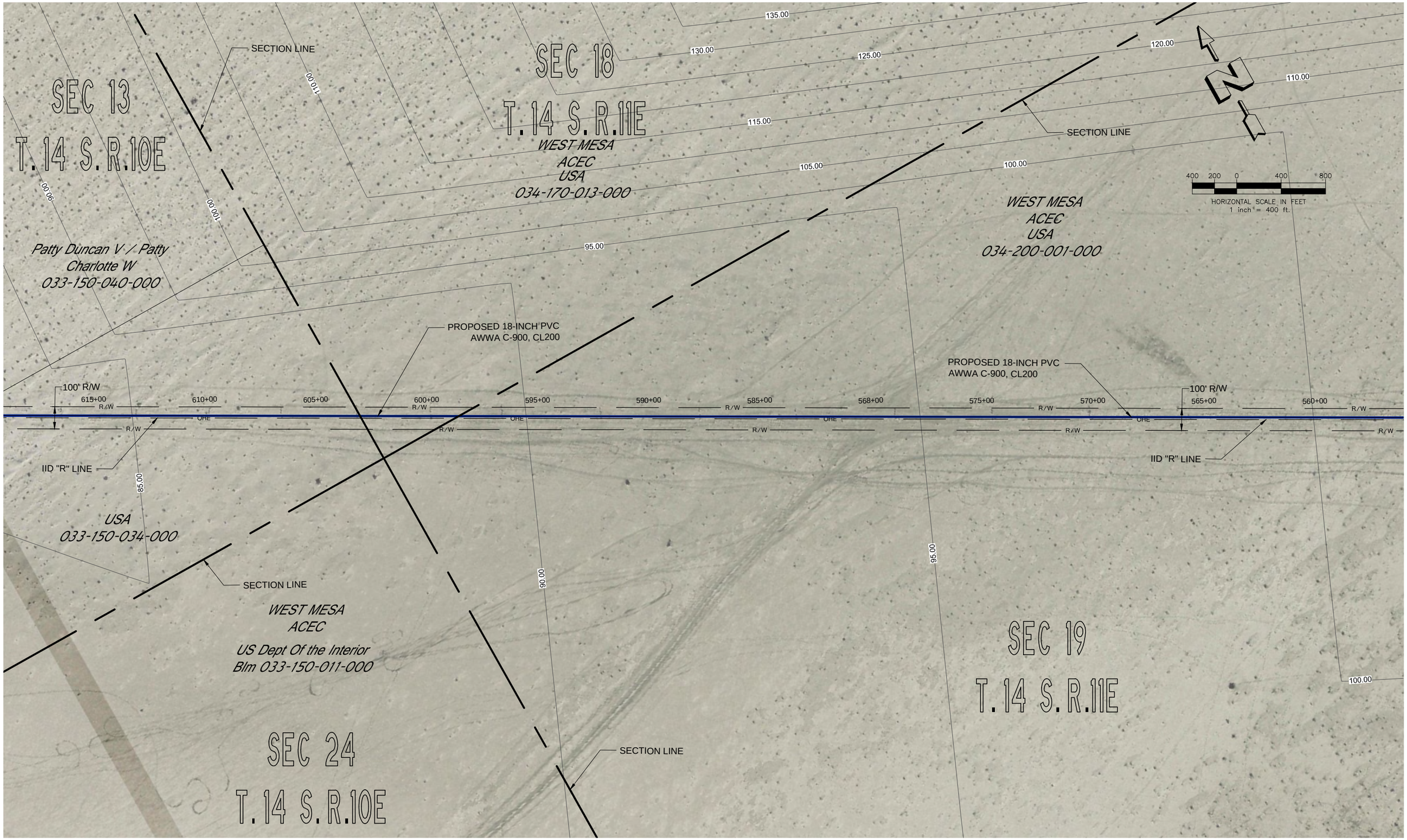

Dynamic CONSULTING ENGINEERS
CIVIL ENGINEERING - LAND SURVEYING - CONSTRUCTION MANAGEMENT
2415 IMPERIAL BUSINESS PARK DRIVE, SUITE B., IMPERIAL CA. 92251
TEL. (760) 545-0182 FAX (760) 545-0183
www.dynamicconsultingengineers.com

NOT FOR CONSTRUCTION

BORREGO WATER DISTRICT

BORREGO SPRINGS PIPELINE FEASIBILITY STUDY, STUDY ELEMENT TASK A2 AND C1

This map represents a visual aid intended to assist Borrego Water District personnel with the planning of the Transmission Water Line. Parcel boundaries and right-of-ways provided hereon were obtained from various record maps dated 1920 through 2008 and assessor's maps.

SEPTEMBER 2011



Dynamic CONSULTING ENGINEERS

CIVIL ENGINEERING - LAND SURVEYING - CONSTRUCTION MANAGEMENT
2415 IMPERIAL BUSINESS PARK DRIVE, SUITE B., IMPERIAL CA. 92251
TEL. (760) 545-0162 FAX (760) 545-0163
www.dynamicconsultingengineers.com

NOT FOR CONSTRUCTION

BORREGO WATER DISTRICT

BORREGO SPRINGS PIPELINE FEASIBILITY STUDY, STUDY ELEMENT TASK A2 AND C1

This map represents a visual aid intended to assist Borrego Water District personnel with the planning of the Transmission Water Line. Parcel boundaries and right-of-ways provided hereon were obtained from various record maps dated 1920 through 2008 and assessor's maps.

SEPTEMBER 2011

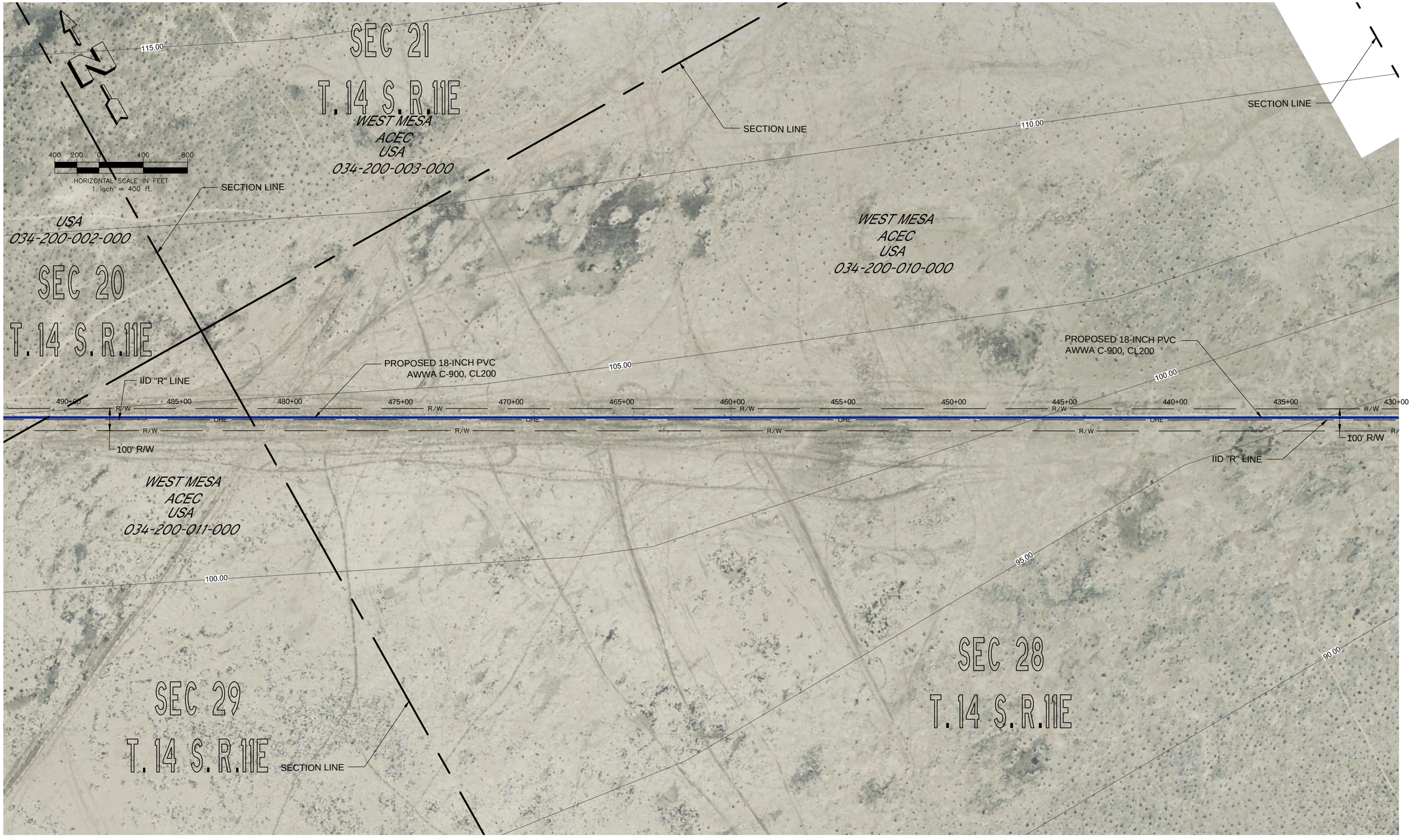

Dynamic CONSULTING ENGINEERS CIVIL ENGINEERING - LAND SURVEYING - CONSTRUCTION MANAGEMENT 2415 IMPERIAL BUSINESS PARK DRIVE, SUITE B., IMPERIAL CA. 92251 TEL. (760) 545-0162 FAX (760) 545-0163 www.dynamicconsultingengineers.com	NOT FOR CONSTRUCTION	BORREGO WATER DISTRICT	BORREGO SPRINGS PIPELINE FEASIBILITY STUDY, STUDY ELEMENT TASK A2 AND C1	This map represents a visual aid intended to assist Borrego Water District personnel with the planning of the Transmission Water Line. Parcel boundaries and right-of-ways provided hereon were obtained from various record maps dated 1920 through 2008 and assessor's maps.	SEPTEMBER 2011	SH30 OF 36

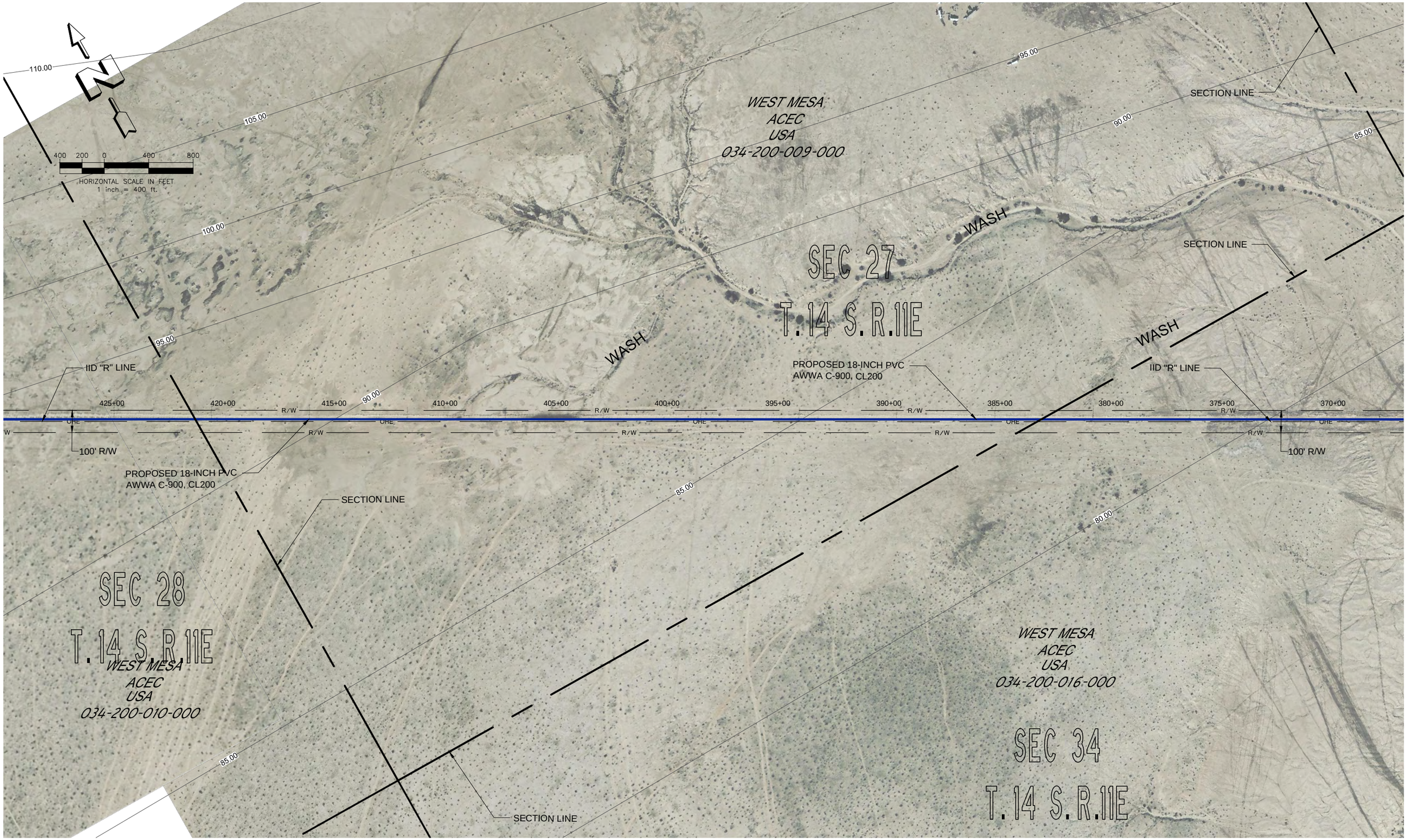

Dynamic CONSULTING ENGINEERS

CIVIL ENGINEERING - LAND SURVEYING - CONSTRUCTION MANAGEMENT
2415 IMPERIAL BUSINESS PARK DRIVE, SUITE B., IMPERIAL CA. 92251
TEL. (760) 545-0162 FAX (760) 545-0163
www.dynamicconsultingengineers.com

NOT FOR CONSTRUCTION

BORREGO WATER DISTRICT

BORREGO SPRINGS PIPELINE FEASIBILITY STUDY, STUDY ELEMENT TASK A2 AND C1

This map represents a visual aid intended to assist Borrego Water District personnel with the planning of the Transmission Water Line. Parcel boundaries and right-of-ways provided hereon were obtained from various record maps dated 1920 through 2008 and assessor's maps.

SEPTEMBER 2011

Dynamic CONSULTING ENGINEERS

CIVIL ENGINEERING - LAND SURVEYING - CONSTRUCTION MANAGEMENT
2415 IMPERIAL BUSINESS PARK DRIVE, SUITE B., IMPERIAL CA. 92251
TEL. (760) 545-0162 FAX (760) 545-0163
www.dynamicconsultingengineers.com

NOT FOR CONSTRUCTION

BORREGO WATER DISTRICT

BORREGO SPRINGS PIPELINE FEASIBILITY STUDY, STUDY ELEMENT TASK A2 AND C1

This map represents a visual aid intended to assist Borrego Water District personnel with the planning of the Transmission Water Line. Parcel boundaries and right-of-ways provided hereon were obtained from various record maps dated 1920 through 2008 and assessor's maps.

SEPTEMBER 2011

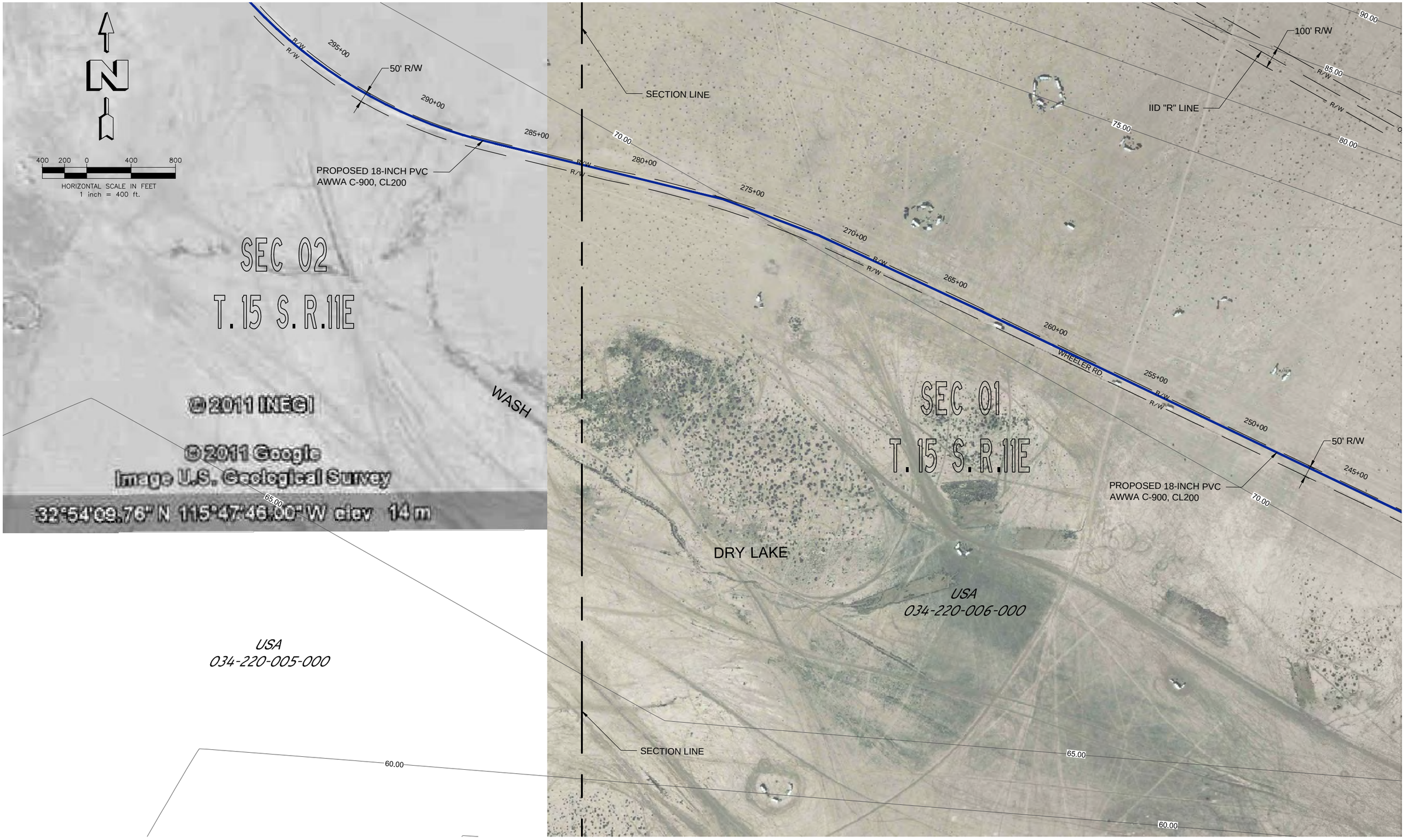

Dynamic CONSULTING ENGINEERS	CIVIL ENGINEERING • LAND SURVEYING • CONSTRUCTION MANAGEMENT 2415 IMPERIAL BUSINESS PARK DRIVE, SUITE B., IMPERIAL CA. 92251 TEL. (760) 545-0162 FAX (760) 545-0163 www.dynamicconsultingengineers.com	NOT FOR CONSTRUCTION	BORREGO WATER DISTRICT	BORREGO SPRINGS PIPELINE FEASIBILITY STUDY, STUDY ELEMENT TASK A2 AND C1	This map represents a visual aid intended to assist Borrego Water District personnel with the planning of the Transmission Water Line. Parcel boundaries and right-of-ways provided hereon were obtained from various record maps dated 1920 through 2008 and assessor's maps.	SEPTEMBER 2011	SH33 OF 36

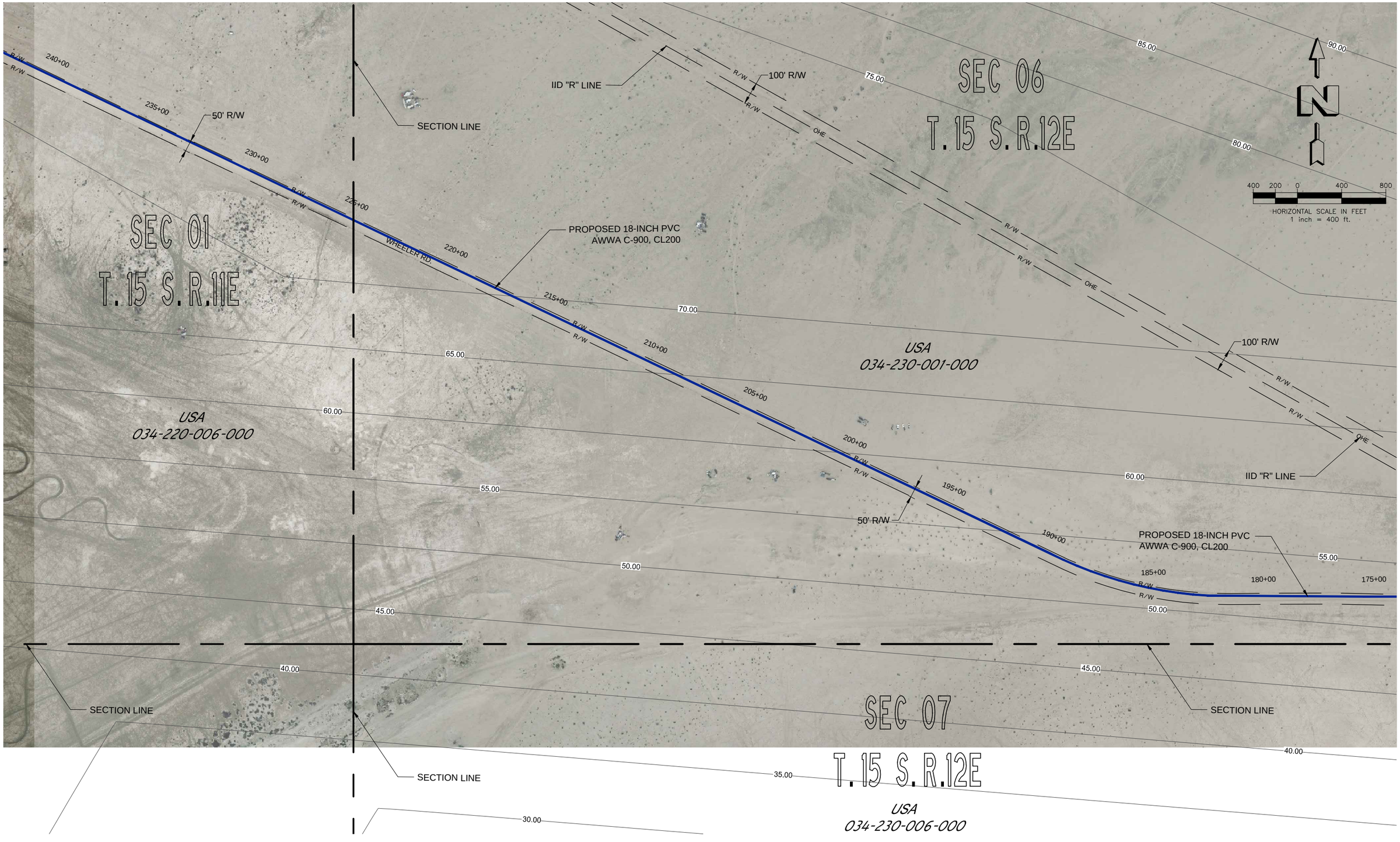

Dynamic CONSULTING ENGINEERS — CIVIL ENGINEERING • LAND SURVEYING • CONSTRUCTION MANAGEMENT; 2415 IMPERIAL BUSINESS PARK DRIVE, SUITE B., IMPERIAL CA. 92251; TEL. (760) 545-0162 FAX (760) 545-0163; www.dynamicconsultingengineers.com	NOT FOR CONSTRUCTION	BORREGO WATER DISTRICT	BORREGO SPRINGS PIPELINE FEASIBILITY STUDY, STUDY ELEMENT TASK A2 AND C1	This map represents a visual aid intended to assist Borrego Water District personnel with the planning of the Transmission Water Line. Parcel boundaries and right-of-ways provided hereon were obtained from various record maps dated 1920 through 2008 and assessor's maps.	SEPTEMBER 2011	SH34 OF 36

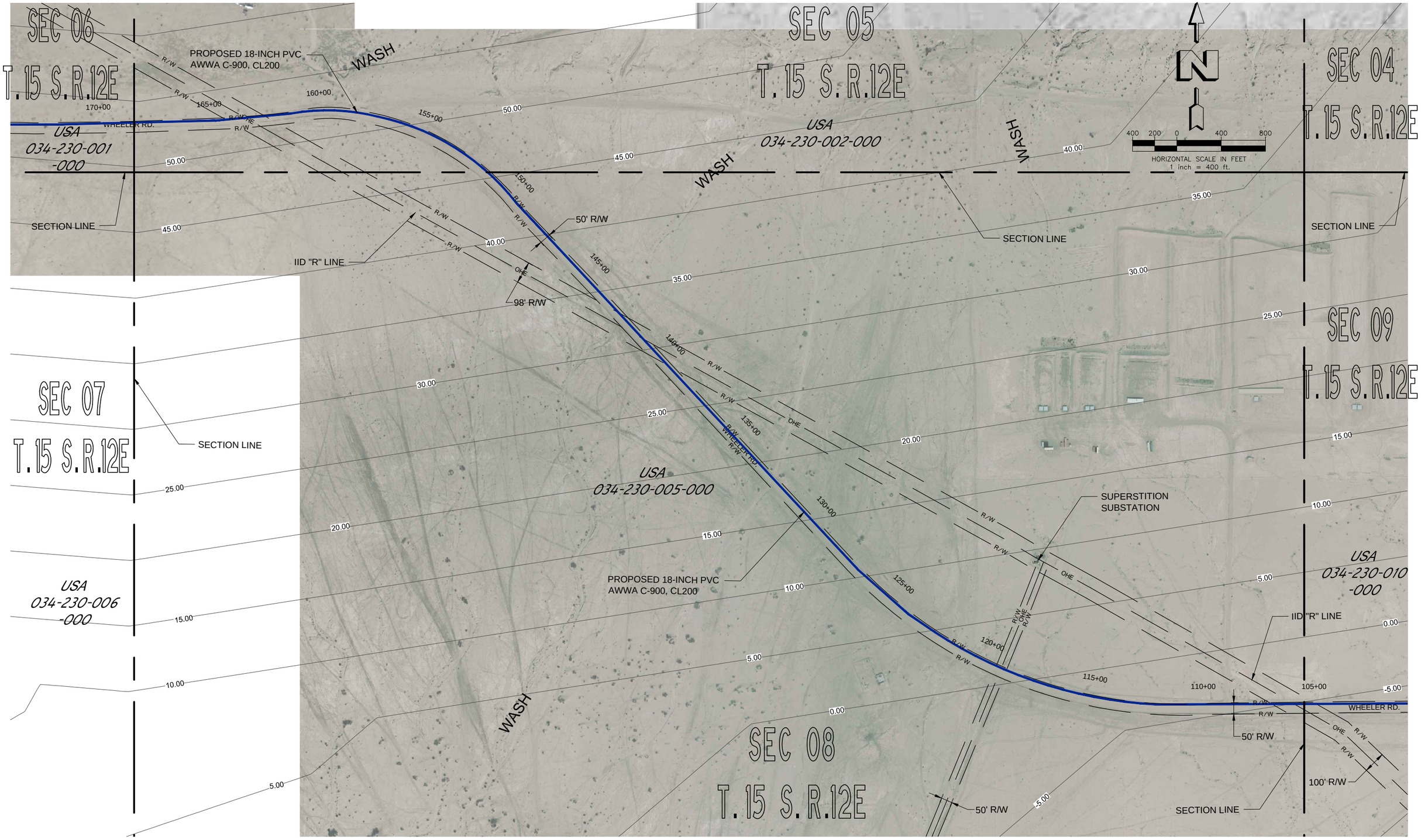

Dynamic CONSULTING ENGINEERS	CIVIL ENGINEERING - LAND SURVEYING - CONSTRUCTION MANAGEMENT 2415 IMPERIAL BUSINESS PARK DRIVE, SUITE B., IMPERIAL CA. 92251 TEL. (760) 545-0162 FAX (760) 545-0163 www.dynamicconsultingengineers.com	NOT FOR CONSTRUCTION	BORREGO WATER DISTRICT	BORREGO SPRINGS PIPELINE FEASIBILITY STUDY, STUDY ELEMENT TASK A2 AND C1	This map represents a visual aid intended to assist Borrego Water District personnel with the planning of the Transmission Water Line. Parcel boundaries and right-of-ways provided hereon were obtained from various record maps dated 1920 through 2008 and assessor's maps.	SEPTEMBER 2011	SH35 OF 36

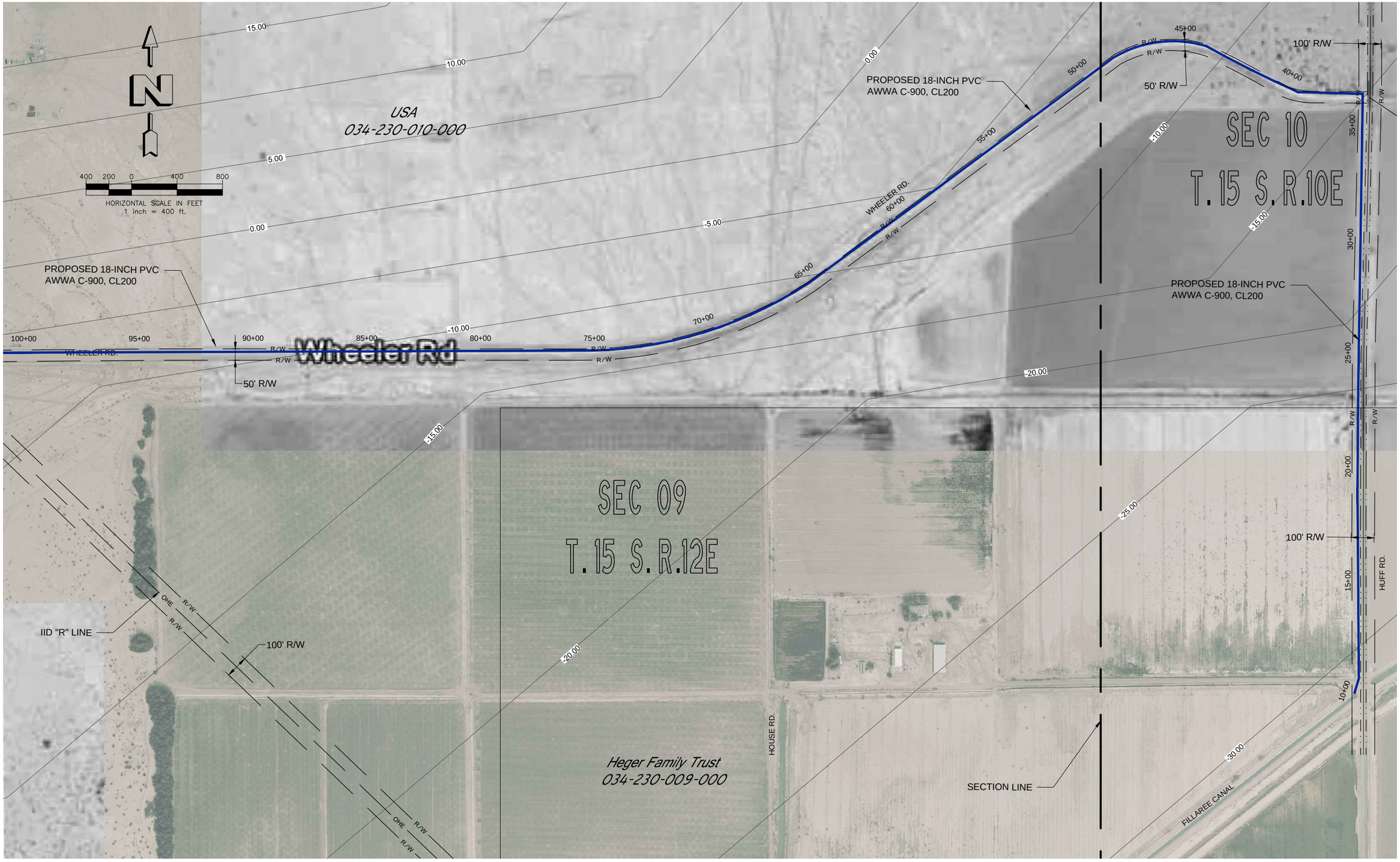

Dynamic CONSULTING ENGINEERS

CIVIL ENGINEERING - LAND SURVEYING - CONSTRUCTION MANAGEMENT
2415 IMPERIAL BUSINESS PARK DRIVE, SUITE B., IMPERIAL CA. 92251
TEL (760) 545-0162 FAX (760) 545-0163
www.dynamicconsultingengineers.com

NOT FOR CONSTRUCTION

BORREGO WATER DISTRICT

BORREGO SPRINGS PIPELINE FEASIBILITY STUDY, STUDY ELEMENT TASK A2 AND C1

This map represents a visual aid intended to assist Borrego Water District personnel with the planning of the Transmission Water Line. Parcel boundaries and right-of-ways provided hereon were obtained from various record maps dated 1920 through 2008 and assessor's maps.

SEPTEMBER 2011

SH36 OF 36